

# ROAD INDEX

<b>A</b>	AUBURN RD. C1-C7	<b>H cont.</b>	HILLSIDE DR. D4	<b>P cont.</b>	POND RD. F6
	ASHWOOD DR. D4		HILLVIEW RD. E4		PORTLEW RD. E4
	ARBOR TR. C5		HOTCHKISS RD. F6-F5		PUNDERSON RD. F5
			HEATH RD. A1-A2		PARKLANE D4
			HOLBROOK DR. D4		PRIORWAY PVT. DR. B5
					PARK VIEW DR. E5
<b>B</b>	BASS LAKE RD. E1-F3			<b>R</b>	RAVENNA RD. F1-E7
	BEACH DR. D3				ROCK HAVEN RD. B1-B2
	BEECHWOOD DR. D4	<b>T</b>	IDLEWOOD DR. D4		
	BELL ST. A6-E6			<b>S</b>	SHORE DR. D4
	BRIARWOOD AVE. E4				SNOW RD. F7
	BRICKER ST. E3				SPERRY RD. A2-A4
	BRIGHTWOOD DR. D4	<b>K</b>	KINSMAN RD. A4-F3		SPRINGVIEW DR. F5
	BROOKWOOD DR. D4		KIWANIS DR. D3		STONE RD. E3-E4
	BURTON HTS. BLVD. F5		KIMMERIDGE TR. D-2		SUMMIT DR. D4
	BUTTERNUT RD. C1-F2		KING ARTHUR COURT D2		SUNSET DR. D4
					STOCKTON DR. PVT. D2
					SHADOWOOD DR. C5
<b>C</b>	CASTLEWOOD DR. D4	<b>L</b>	LAKE DR. F5		
	CEDAR RD. A1-C1		LAKELAND AVE. E4		
	CHESTNUT DR. D4		LAKE SHORE DR. F5		
	CRAMPTON DR. F5		LAKEVIEW DR. E4	<b>T</b>	THOMAS ST. B6
	CRESTWOOD E4		LAURAL DR. D3		
	COUNTY RIVER LN. B3		LELA LN. F4		
	CLOVER LAKE DRIVE D2		LONGVIEW DR. E4		
	CHAGRIN WOODS DRIVE D3		LUCKY BELL LN. A7		
	CROSS CREEK PARKWAY B4				
<b>D</b>	DRIFTWOOD AVE. E4	<b>M</b>	MAIN ST. E4	<b>U</b>	
			MAPLE DR. D3	<b>V</b>	VALLEY RD. F7
			MEADOWBROOK DR. F5		VALLEYVIEW DR. F6
			MESSINGER RD. D7-E7		VIEW DR. D3
			MUNN RD. B4-B7		VICTORY LN.-PVT. DR. E1
<b>E</b>	EDGEHILL DR. D4		MUSIC ST. A5-E5		
	EDGEWATER DR. E4		MEADOWLARK LN. D2		
	ELM DR. D4		MORNINGSTAR CT. D2		
			MUNNBERRY B4		
<b>F</b>	FAIRMOUNT RD. A2-C2	<b>N</b>		<b>W</b>	WESTFIELD DR. D4
	FORESTWOOD DR. F5				WOODBURY DR. D4
					WOODLAWN DR. D3
					WHITEWOOD DR. D2
					WESTWOOD DR. A4
					WINFIELD PARK DR. A4
					WALNUT TRACE D1
<b>G</b>	GRACE ST. A6	<b>O</b>	OAK DR. D3	<b>X Y</b>	
	GRANDVIEW DR. F5		OVERLOOK DR. E4		
	GUINEVERE DRIVE D2		OVERLOOK DR. E5		
			OWENS RD. E4		
			OAK TREE TRAIL D2		
<b>H</b>	HIGHVIEW AVE. E4	<b>P</b>	PENIN RD. A3-F3	<b>Z</b>	ZENITH DR. D4
<b>1</b>	NEWBURY SCHOOL (ELEM. & HIGH)	<b>9</b>	SOUTH NEWBURY CEM.		
<b>2</b>	NEWBURY COMM. CHURCH	<b>10</b>	NEWBURY TOWNSHIP HALL		
<b>3</b>	ST. HELEN'S CHURCH	<b>11</b>	NEWBURY TWP. FIRE DEPT.		
<b>4</b>	CHURCH OF THE NAZARENE	<b>12</b>	U.S. POST OFFICE (NEWBURY)		
<b>5</b>	NEWSBURY CENTER CEMETERY	<b>13</b>			
<b>6</b>	MUNN CEMETERY	<b>14</b>			
<b>7</b>	MORTON CEMETERY	<b>15</b>			

## NEWBURY TOWNSHIP

SCALE: 1" = 2,000'

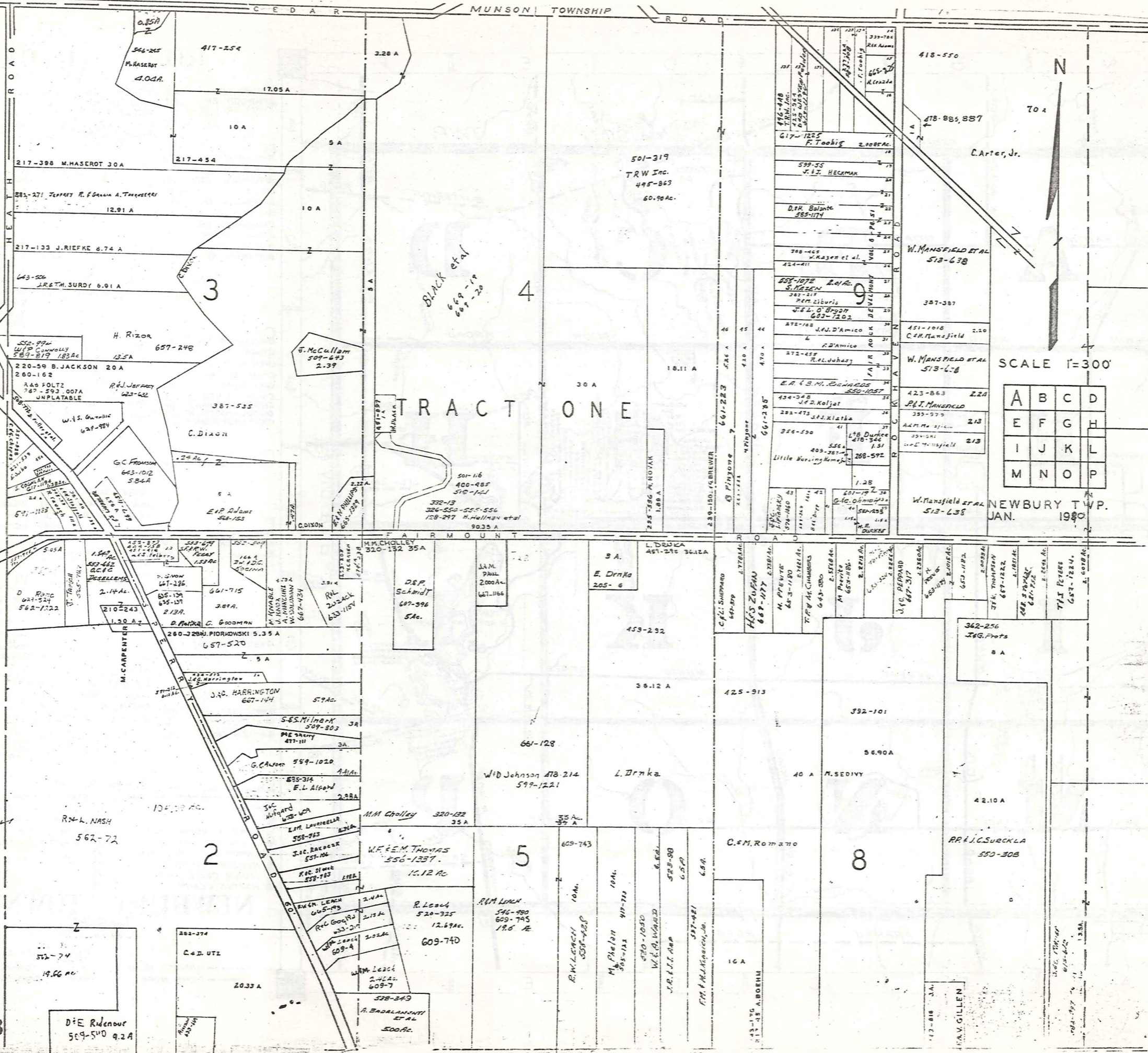
G. J. ROBINSUN  
GAUGA COUNTY ENGINEER

--- UNPAVED ROAD  
 --- PAVED ROAD  
 --- TOWNSHIP LINE  
 --- CORPORATION LINE

TOWNSHIP

RUSSELL

333



BLACK et al  
669-19  
669-20

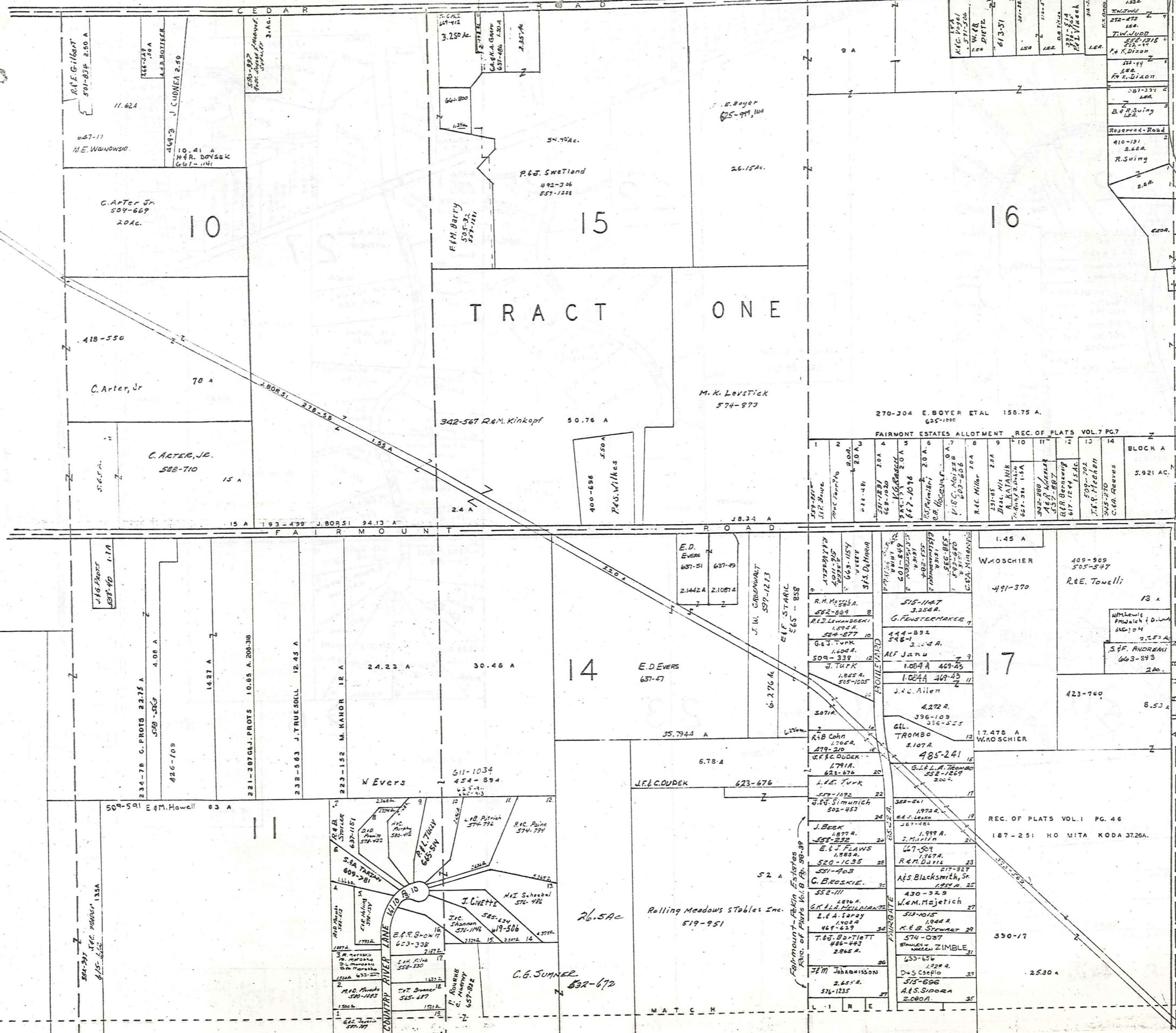
SCALE 1"=300'

A	B	C	D
E	F	G	H
I	J	K	L
M	N	O	P

NEWBURY TWP.  
JAN. 1980

M U N S O N T O W N S H I P

Auburn-Cedar Estates, Vol. 7, Pg. 26



T R A C T O N E

FAIRMONT ESTATES ALLOTMENT REC. OF PLATS VOL. 7 PG. 7

1	2	3	4	5	6	7	8	9	10	11	12	13	14
J.R. Blue	2.0 A	2.0 A	2.0 A	2.0 A	2.0 A	2.0 A	2.0 A	2.0 A	2.0 A	2.0 A	2.0 A	2.0 A	2.0 A
BLOCK A													
5.921 AC.													

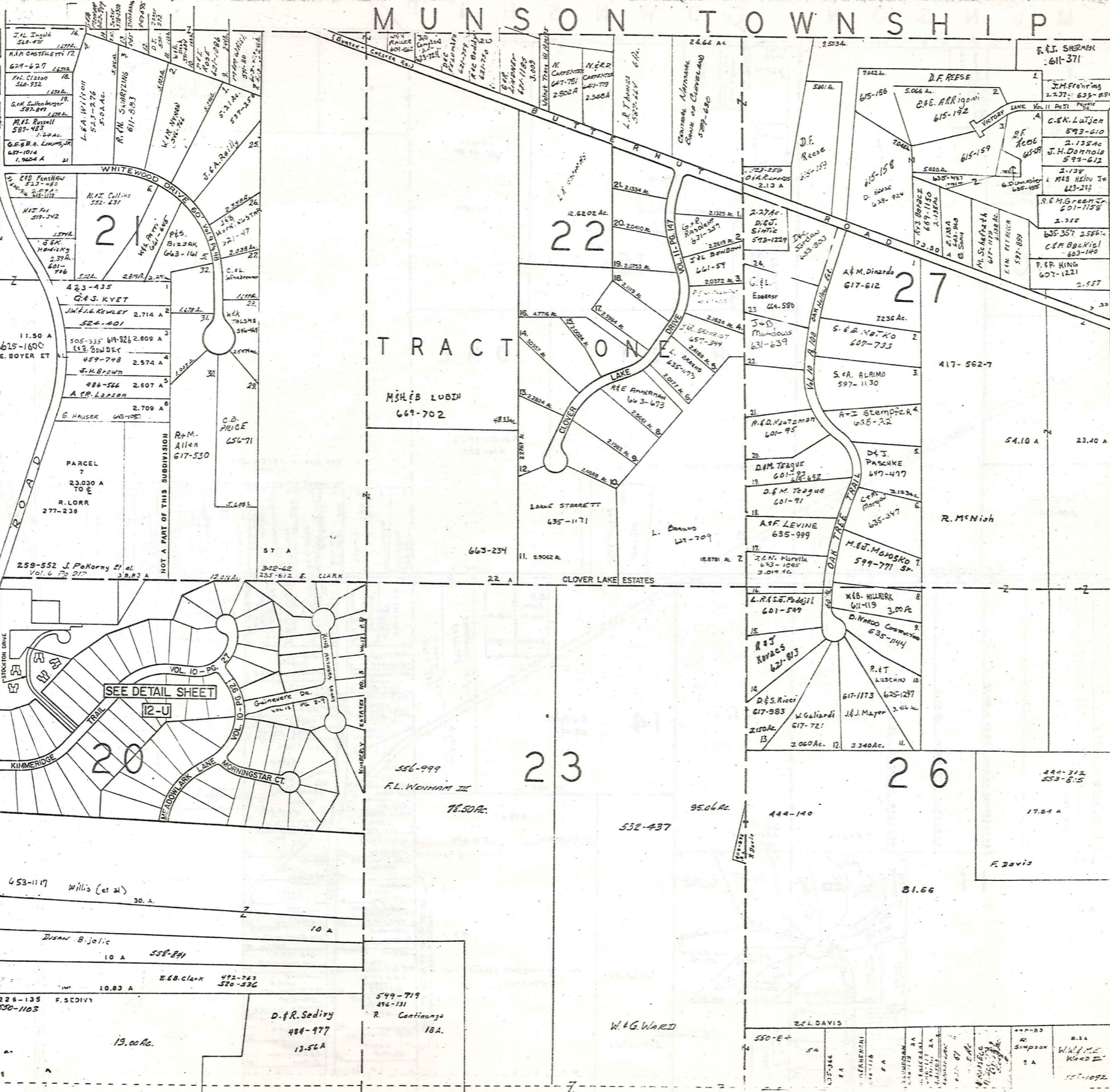
SCALE 1"=300'

A	B	C	D
E	F	G	H
I	J	K	L
M	N	O	P

NEWBURY TWP JAN. 1 1980

# MUNSON TOWNSHIP

## TRACT ONE



SEE DETAIL SHEET  
12-U

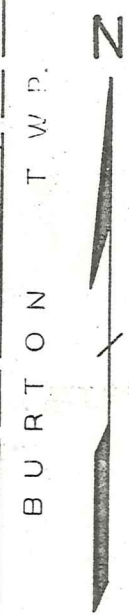
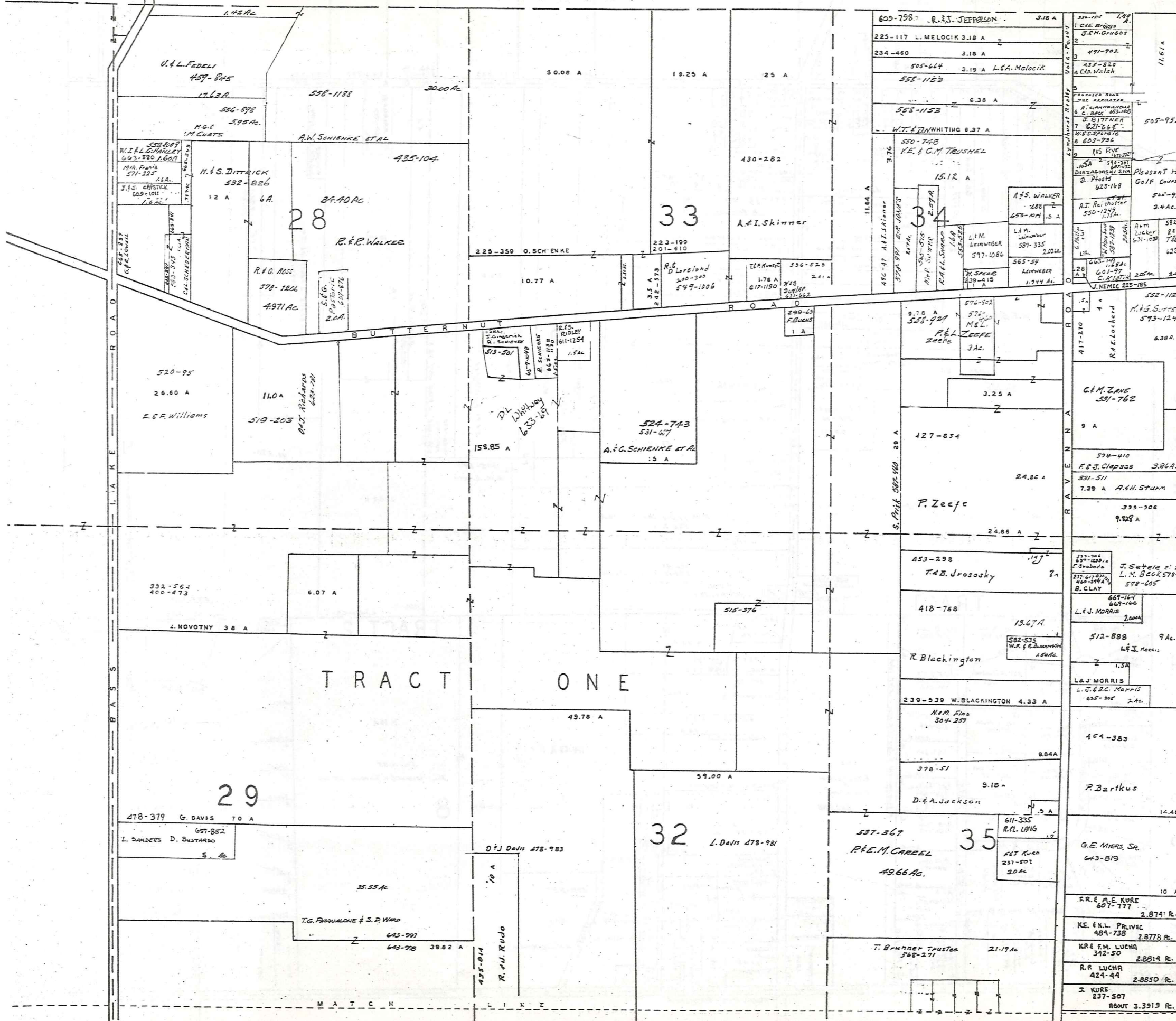
SCALE 1" = 300'

A	B	C	D
E	F	G	H
I	J	K	L
M	N	O	P

NEWBURY TWP  
JAN. 1 1982

MUNSON TOWNSHIP

CLARIDON TWP.

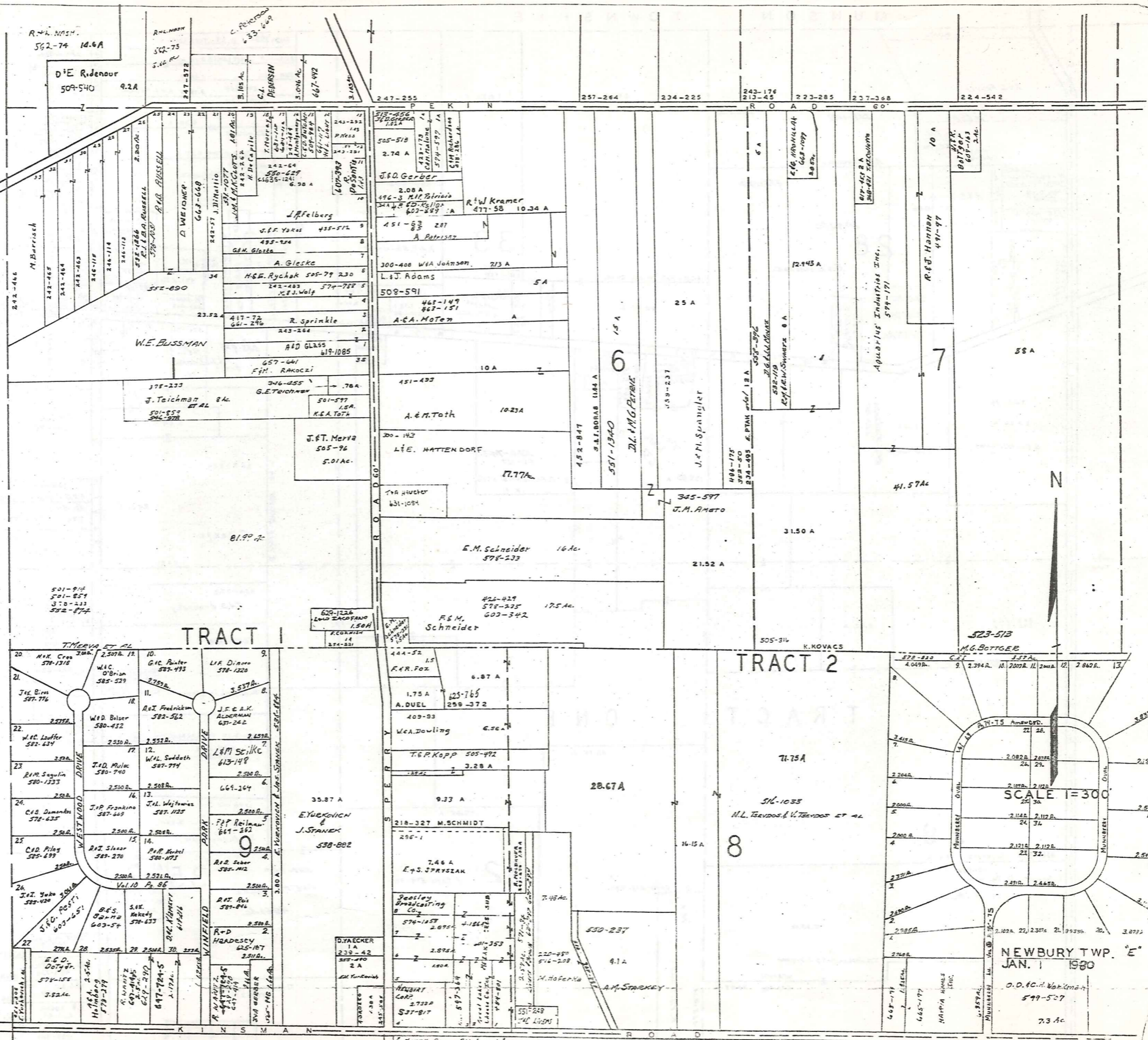


SCALE 1"=300'

A	B	C	D
E	F	G	H
I	J	K	L
M	N	O	P

NEWBURY TWP. JAN. 1 1980

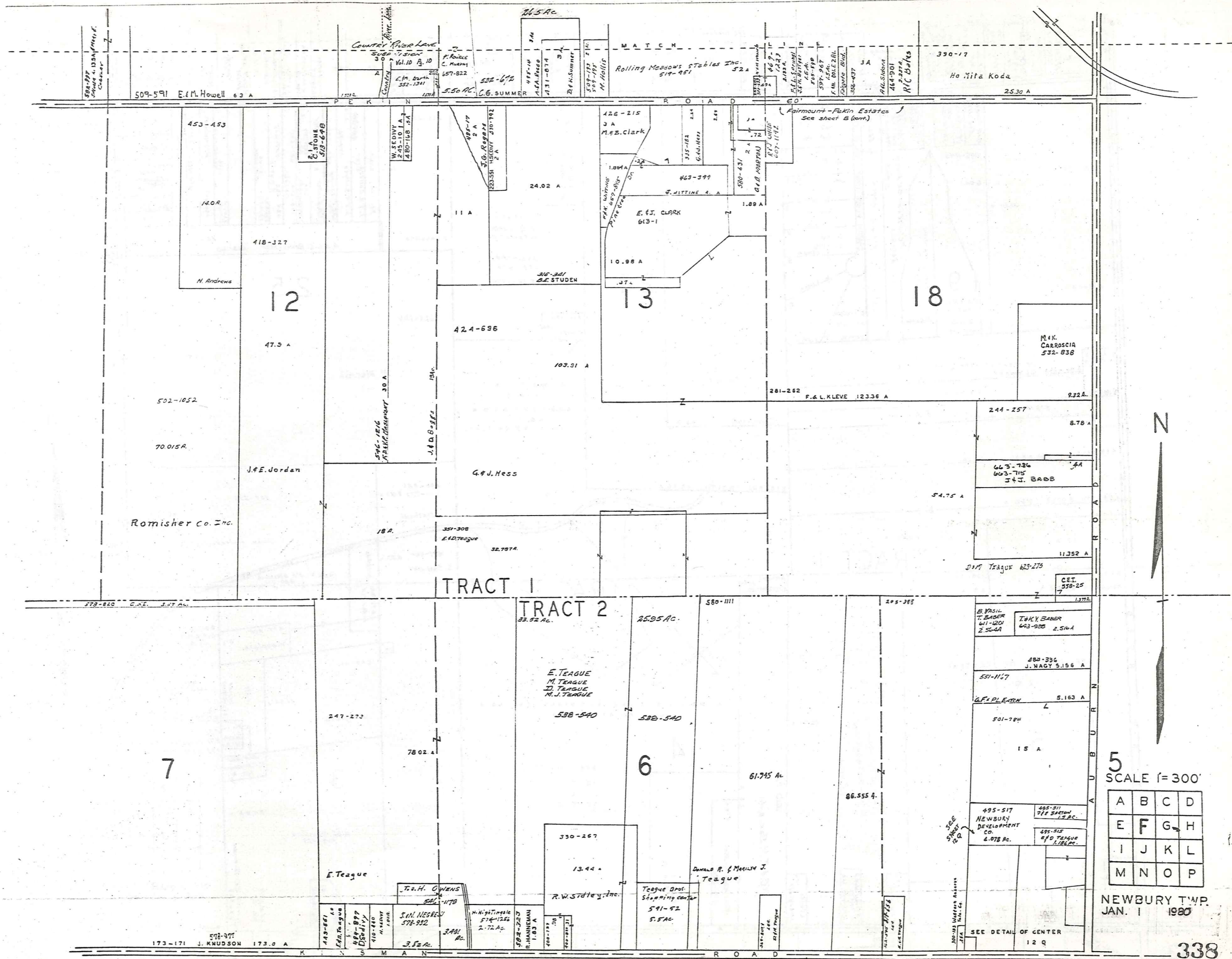
R U S S E L L T O W N S H I P



SCALE 1"=300'

NEWBURY TWP. 'E'  
JAN. 1 1980

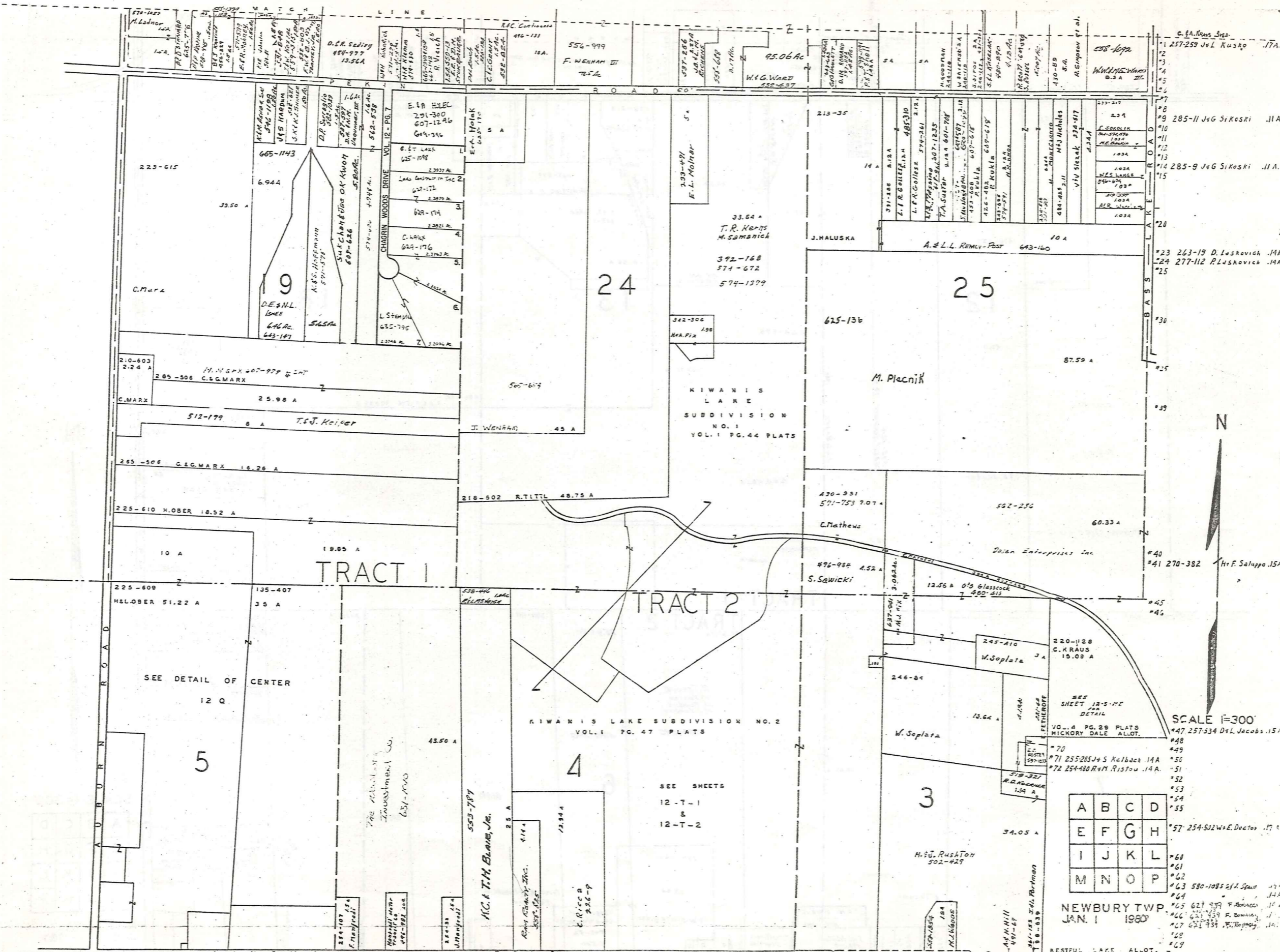
O. D. C. A. K. K. K. K.  
599-507  
7.3 Ac



5  
SCALE 1" = 300'

A	B	C	D
E	F	G	H
I	J	K	L
M	N	O	P

NEWBURY TWP.  
JAN. 1 1980



#1 257-259 J & L Kusko .17A.  
 #2 285-11 J & G Si Koski .11A.  
 #3 285-9 J & G Si Koski .11A.  
 #23 263-19 D. Lashovich .14A.  
 #24 277-112 P. Lashovich .14A.  
 #40 #41 270-382 Mr. F. Saluppo .15A.  
 #47 257-334 D & L Jacobs .15A.  
 #48  
 #49  
 #50  
 #51  
 #52  
 #53  
 #54  
 #55  
 #57 254-502 W & E Doctor .17A.  
 #60  
 #61  
 #62  
 #63 580-1085 21/2 Spauld .17A.  
 #64  
 #65 627 939 F. Bonacci .17A.  
 #66 621 439 F. Bonacci .17A.  
 #67 621 939 W. Bonacci .17A.  
 #68  
 #69

A	B	C	D
E	F	G	H
I	J	K	L
M	N	O	P

NEWBURY TWP  
 JAN. 1 1980

RESTFUL LAKE ALLOT.  
 VOL. 1 PG. 56 SEE SHEET 12-5

339  
 SEE DETAIL OF CENTER 12 Q

SEE SHEETS  
 12-T-1  
 &  
 12-T-2

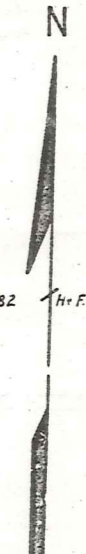
KIWANIS LAKE SUBDIVISION NO. 2  
 VOL. 1 PG. 47 PLATS

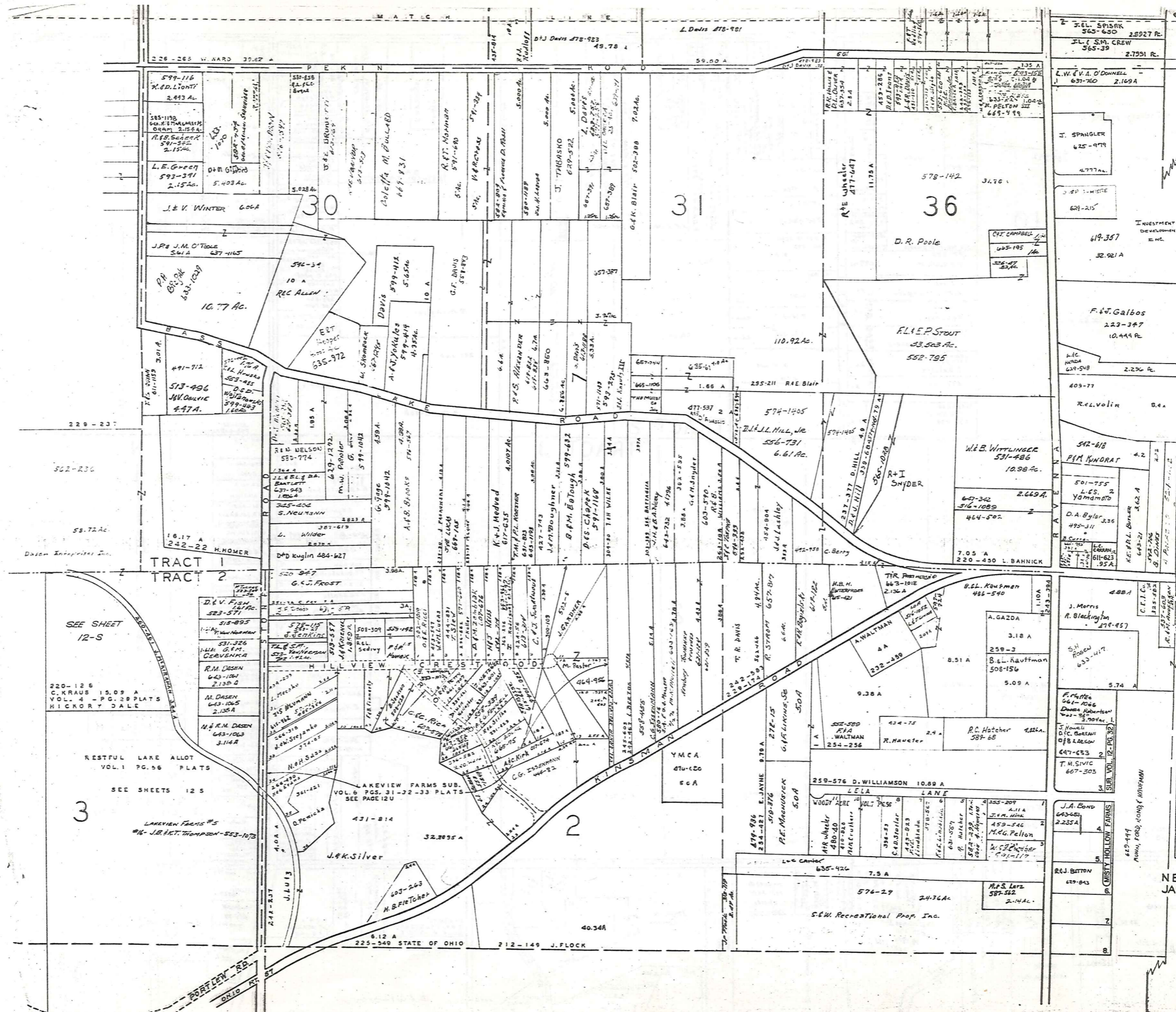
KIWANIS LAKE  
 SUBDIVISION  
 NO. 1  
 VOL. 1 PG. 44 PLATS

TRACT 1

TRACT 2

SCALE 1"=300'





BURTON TOWNSHIP

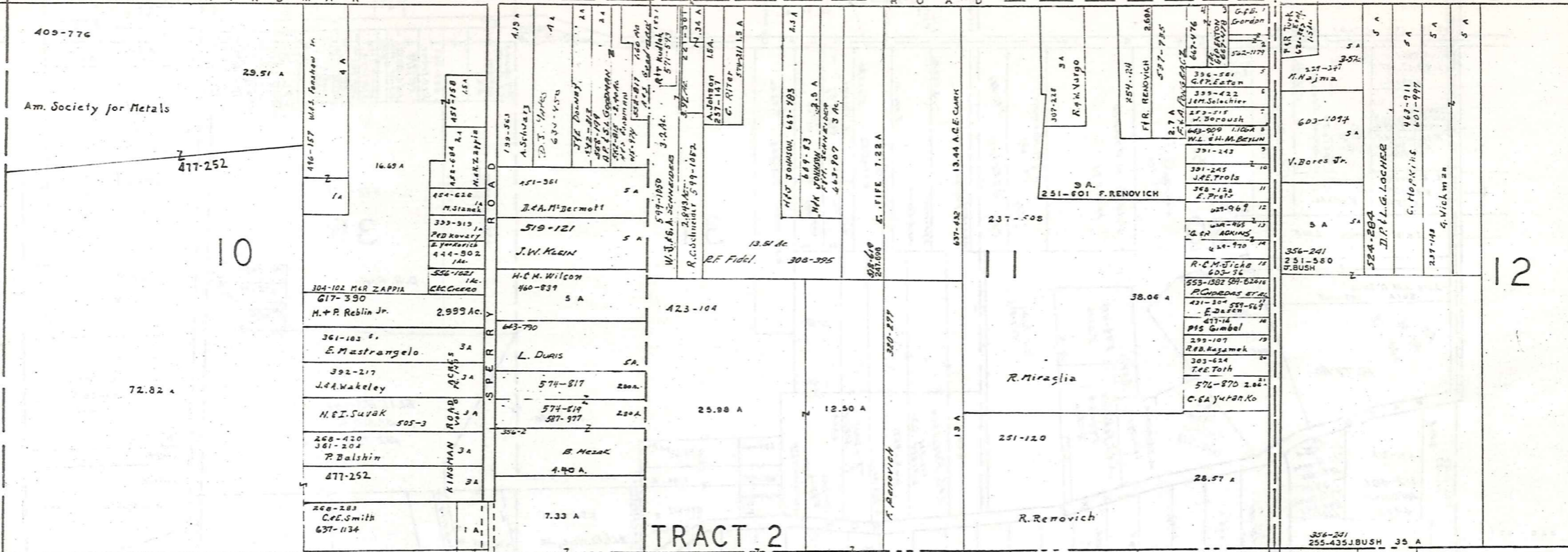
SCALE 1"=300'

A	B	C	D
E	F	G	H
I	J	K	L
M	N	O	P

NEWBURY TWP.  
JAN. 1 1980


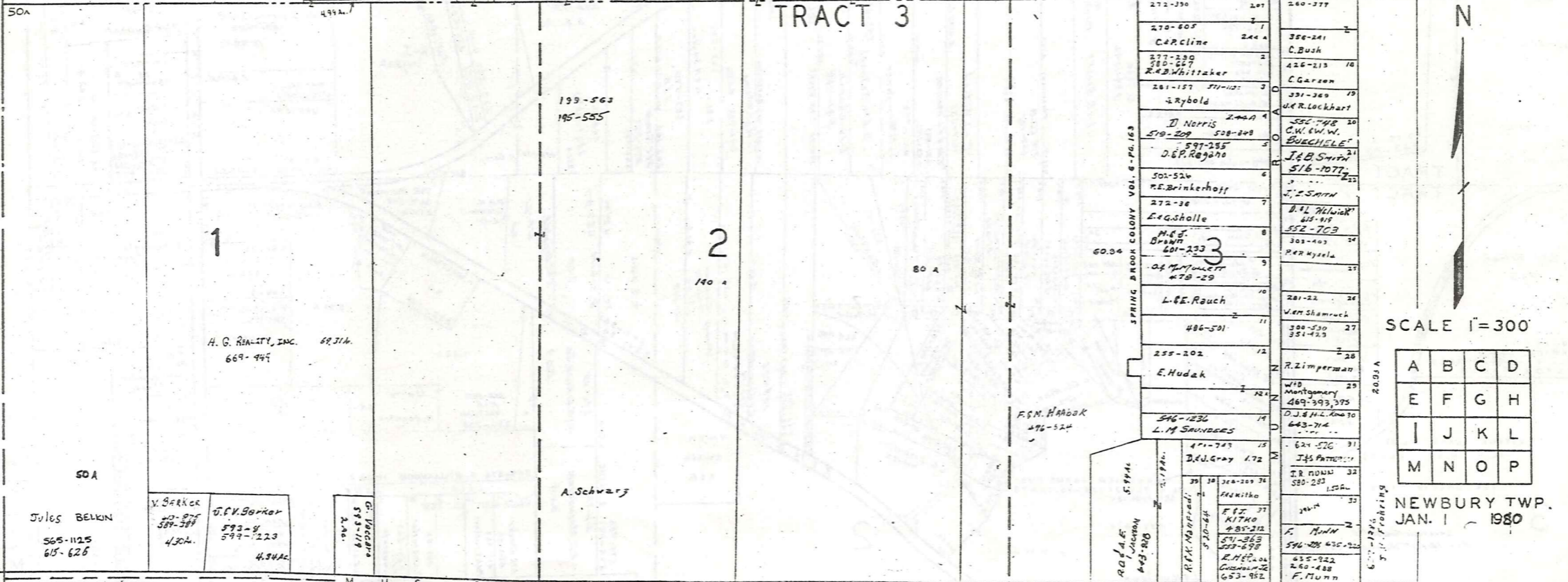
R U S S E L L T O W N S H I P

K I N S M A N R O A D



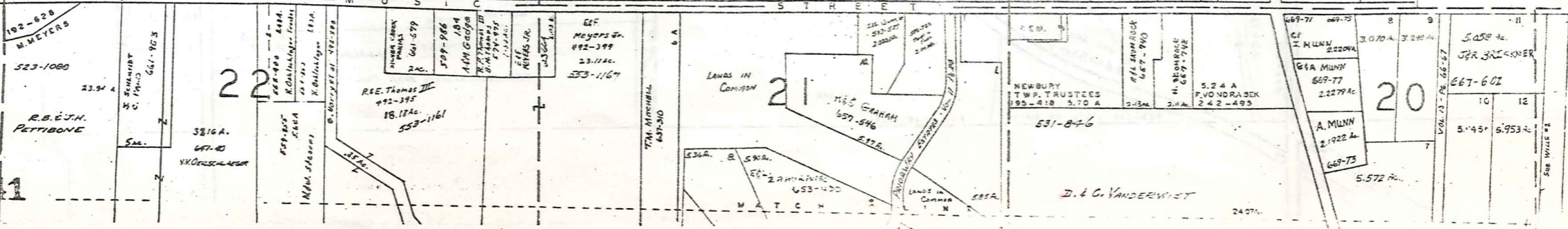
TRACT 2

TRACT 3

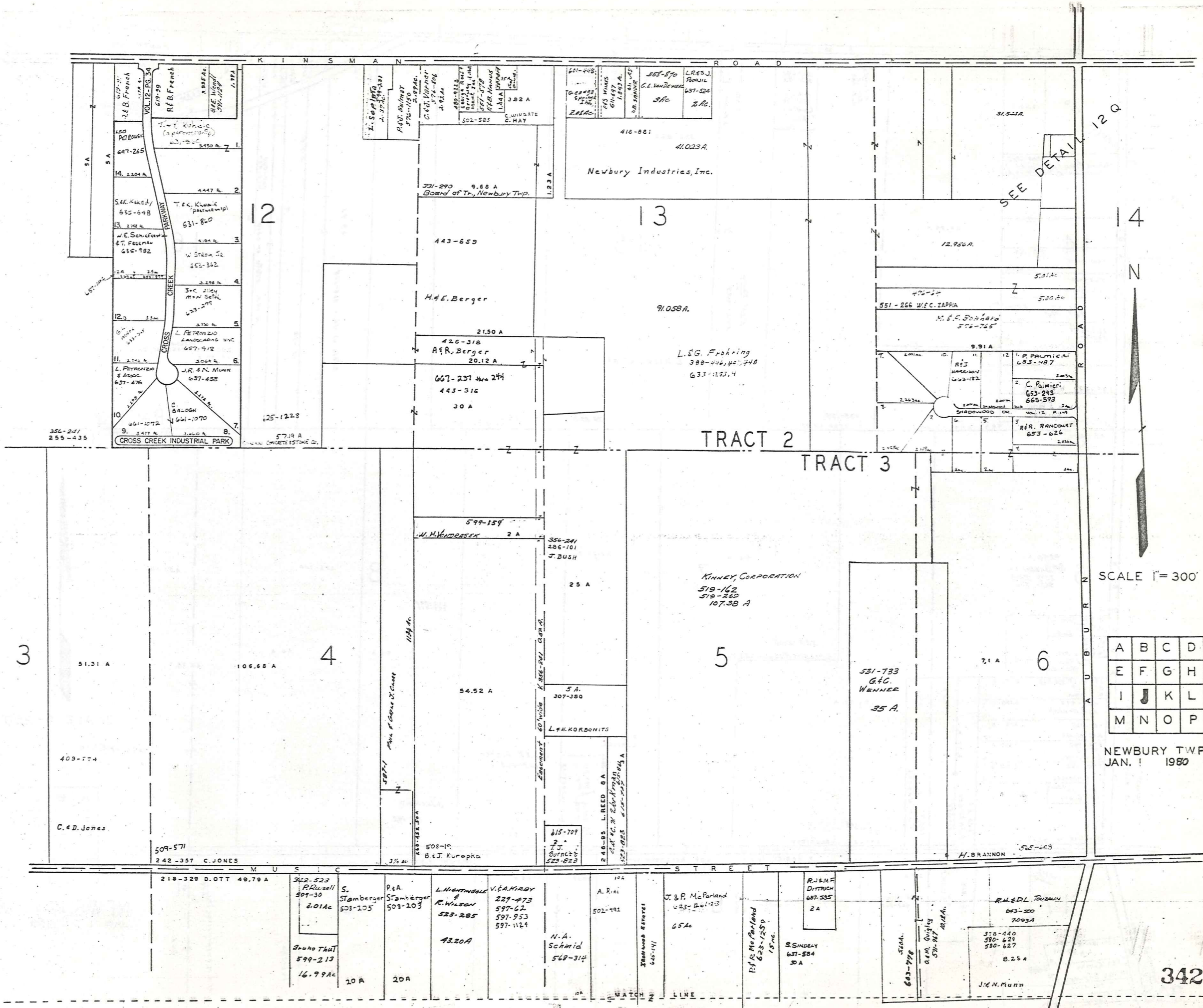


A	B	C	D
E	F	G	H
I	J	K	L
M	N	O	P

NEWBURY TWP. JAN. 1 1980



341



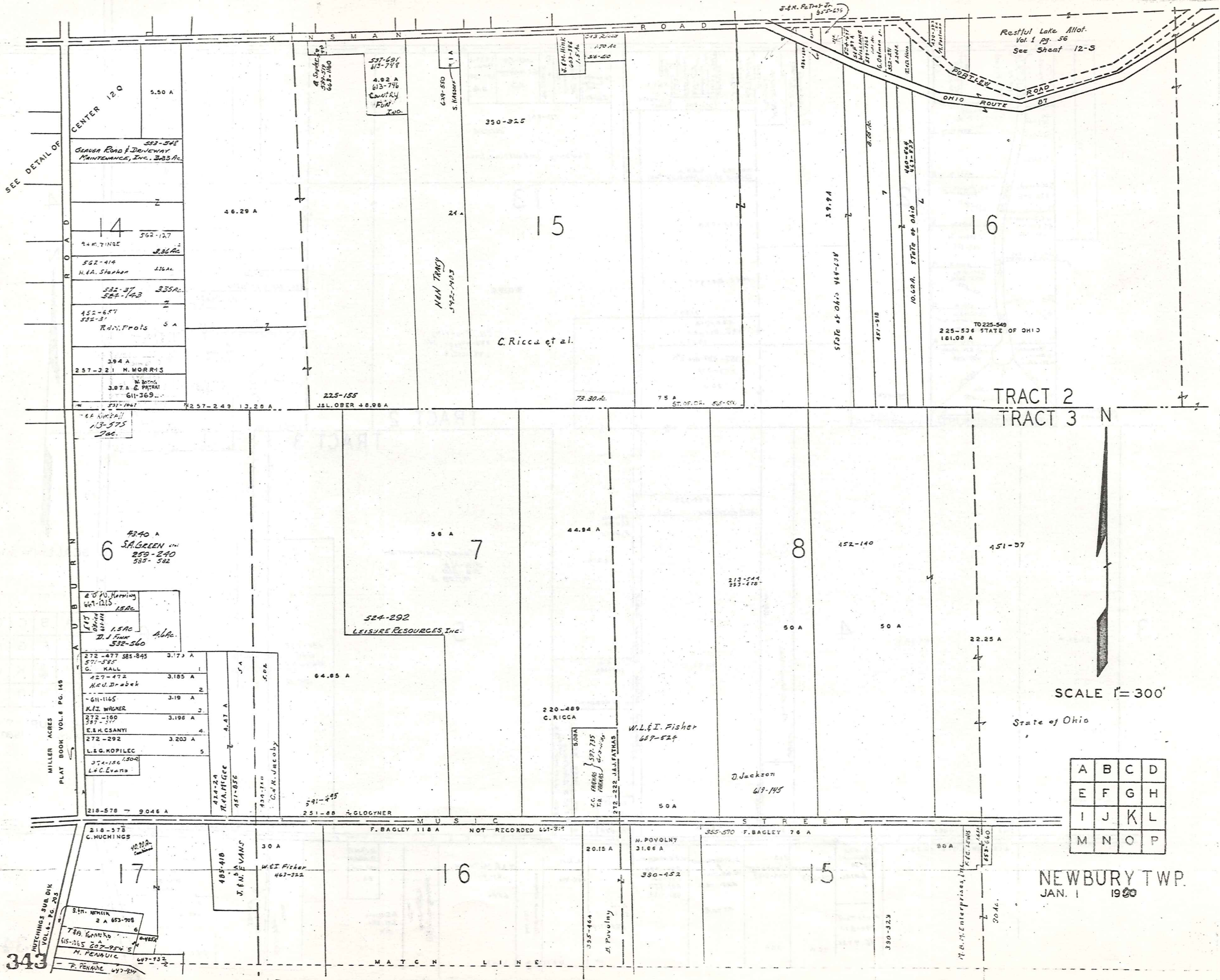
SEE DETAIL 129



SCALE 1" = 300'

A	B	C	D
E	F	G	H
I	J	K	L
M	N	O	P

NEWBURY TWP.  
JAN. 1 1980



A	B	C	D
E	F	G	H
I	J	K	L
M	N	O	P

343

MILLER ACRES  
PLAT BOOK VOL. 6 PG. 145

HITCHINGS SUB. DIV.  
VOL. 6 - PG. 203

272-477 585-845 571-585 G. KALL 3.173 A	1
427-472 H.C.U. Drabek 3.185 A	2
-611-1165 K.L.J. WAGNER 3.19 A	3
272-160 587-577 E.H. CSANYI 3.196 A	4
272-292 L.E.G. KOPILEC 3.203 A	5
374-156 (1500) L.C. Evans	

2 A 653-708 S.H. MURPHY	6
789 TOWN RD 615-165 207-954 S M. PENAUIC	7
47-732 F. PENAUIC	8

424-24 R.P. MCGEE 4.47 A	1
451-836 C.W.R. JACOBY 5.02	2

405-410 J.E.N. EVANS 30 A	1
467-322 W.L. Fisher	2

272-477 585-845 571-585 G. KALL 3.173 A	1
427-472 H.C.U. Drabek 3.185 A	2
-611-1165 K.L.J. WAGNER 3.19 A	3
272-160 587-577 E.H. CSANYI 3.196 A	4
272-292 L.E.G. KOPILEC 3.203 A	5
374-156 (1500) L.C. Evans	

405-410 J.E.N. EVANS 30 A	1
467-322 W.L. Fisher	2

272-477 585-845 571-585 G. KALL 3.173 A	1
427-472 H.C.U. Drabek 3.185 A	2
-611-1165 K.L.J. WAGNER 3.19 A	3
272-160 587-577 E.H. CSANYI 3.196 A	4
272-292 L.E.G. KOPILEC 3.203 A	5
374-156 (1500) L.C. Evans	

405-410 J.E.N. EVANS 30 A	1
467-322 W.L. Fisher	2

272-477 585-845 571-585 G. KALL 3.173 A	1
427-472 H.C.U. Drabek 3.185 A	2
-611-1165 K.L.J. WAGNER 3.19 A	3
272-160 587-577 E.H. CSANYI 3.196 A	4
272-292 L.E.G. KOPILEC 3.203 A	5
374-156 (1500) L.C. Evans	

405-410 J.E.N. EVANS 30 A	1
467-322 W.L. Fisher	2

272-477 585-845 571-585 G. KALL 3.173 A	1
427-472 H.C.U. Drabek 3.185 A	2
-611-1165 K.L.J. WAGNER 3.19 A	3
272-160 587-577 E.H. CSANYI 3.196 A	4
272-292 L.E.G. KOPILEC 3.203 A	5
374-156 (1500) L.C. Evans	

405-410 J.E.N. EVANS 30 A	1
467-322 W.L. Fisher	2

272-477 585-845 571-585 G. KALL 3.173 A	1
427-472 H.C.U. Drabek 3.185 A	2
-611-1165 K.L.J. WAGNER 3.19 A	3
272-160 587-577 E.H. CSANYI 3.196 A	4
272-292 L.E.G. KOPILEC 3.203 A	5
374-156 (1500) L.C. Evans	

405-410 J.E.N. EVANS 30 A	1
467-322 W.L. Fisher	2

272-477 585-845 571-585 G. KALL 3.173 A	1
427-472 H.C.U. Drabek 3.185 A	2
-611-1165 K.L.J. WAGNER 3.19 A	3
272-160 587-577 E.H. CSANYI 3.196 A	4
272-292 L.E.G. KOPILEC 3.203 A	5
374-156 (1500) L.C. Evans	

405-410 J.E.N. EVANS 30 A	1
467-322 W.L. Fisher	2

272-477 585-845 571-585 G. KALL 3.173 A	1
427-472 H.C.U. Drabek 3.185 A	2
-611-1165 K.L.J. WAGNER 3.19 A	3
272-160 587-577 E.H. CSANYI 3.196 A	4
272-292 L.E.G. KOPILEC 3.203 A	5
374-156 (1500) L.C. Evans	

405-410 J.E.N. EVANS 30 A	1
467-322 W.L. Fisher	2

272-477 585-845 571-585 G. KALL 3.173 A	1
427-472 H.C.U. Drabek 3.185 A	2
-611-1165 K.L.J. WAGNER 3.19 A	3
272-160 587-577 E.H. CSANYI 3.196 A	4
272-292 L.E.G. KOPILEC 3.203 A	5
374-156 (1500) L.C. Evans	

405-410 J.E.N. EVANS 30 A	1
467-322 W.L. Fisher	2

272-477 585-845 571-585 G. KALL 3.173 A	1
427-472 H.C.U. Drabek 3.185 A	2
-611-1165 K.L.J. WAGNER 3.19 A	3
272-160 587-577 E.H. CSANYI 3.196 A	4
272-292 L.E.G. KOPILEC 3.203 A	5
374-156 (1500) L.C. Evans	

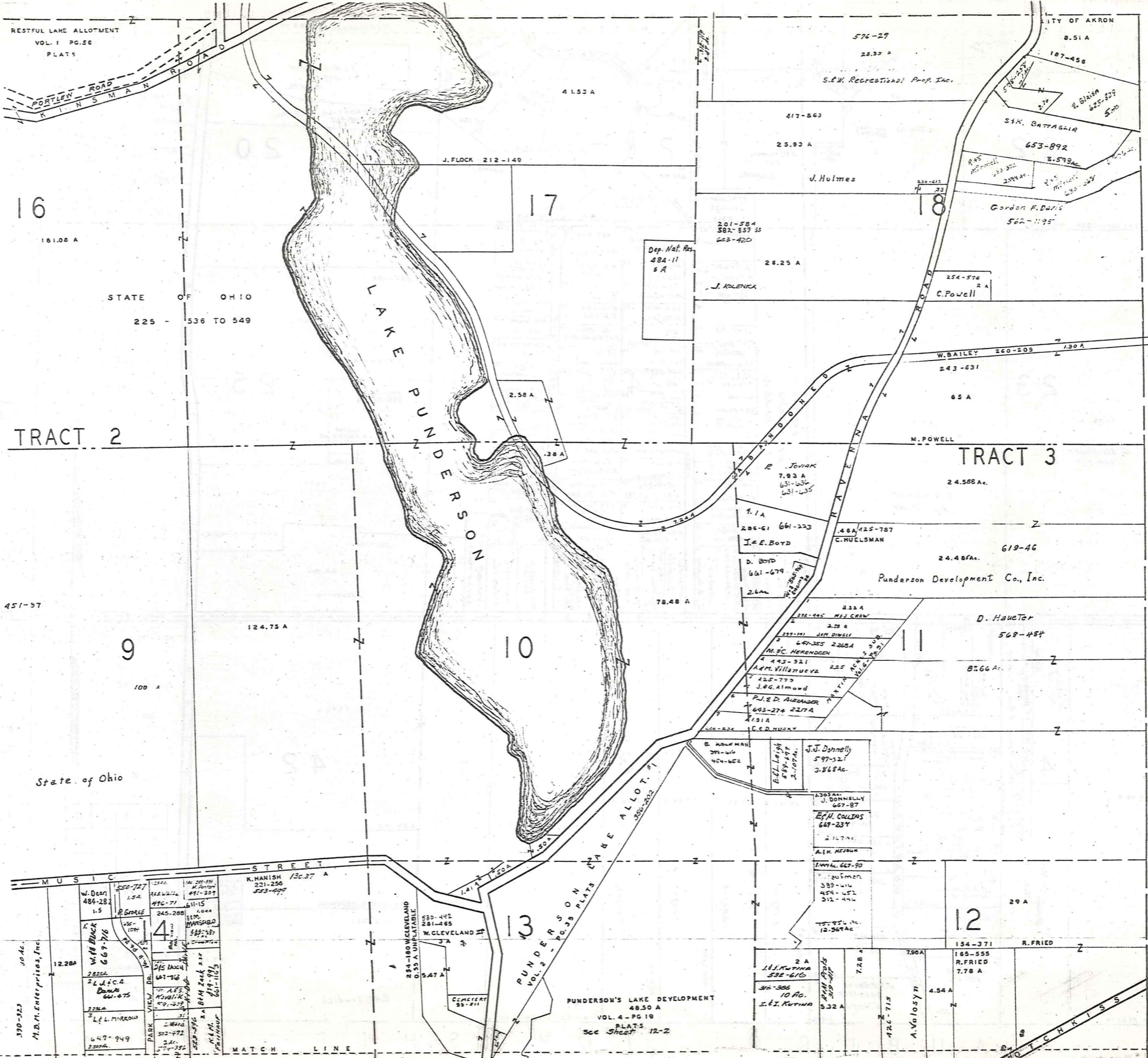
405-410 J.E.N. EVANS 30 A	1
467-322 W.L. Fisher	2

272-477 585-845 571-585 G. KALL 3.173 A	1
427-472 H.C.U. Drabek 3.185 A	2
-611-1165 K.L.J. WAGNER 3.19 A	3
272-160 587-577 E.H. CSANYI 3.196 A	4
272-292 L.E.G. KOPILEC 3.203 A	5
374-156 (1500) L.C. Evans	

405-410 J.E.N. EVANS 30 A	1
467-322 W.L. Fisher	2

272-477 585-845 571-585 G. KALL 3.173 A	1
427-472 H.C.U. Drabek 3.185 A	2
-611-1165 K.L.J. WAGNER 3.19 A	3
272-160 587-577 E.H. CSANYI 3.196 A	4
272-292 L.E.G. KOPILEC 3.203 A	5
374-156 (1500) L.C. Evans	

405-410 J.E.N. EVANS 30 A	1
467-322 W.L. Fisher	2



RESTFUL LAKE ALLOTMENT  
VOL. 1 PG. 56  
PLATS

16

181.08 A

STATE OF OHIO

225 - 536 TO 549

TRACT 2

451-37

9

100 A

State of Ohio

17

J. FLOCK 212-149

4153 A

576-27

28.37 A

S.E.W. Recreational Prop. Inc.

417-863

25.93 A

J. Holmes

201-584  
582-857 55  
623-420

26.25 A

J. KOLENICK

Dep. Nat. Res.  
484-11  
6 A

SIX. BATTAGLIA

653-892

8.579 Ac.

Gordon F. Davis

562-1195

254-526  
2 A  
C. Powell

W. BAILEY 260-209  
1.90 A

243-631

65 A

M. POWELL

TRACT 3

24.588 Ac.

R. JOVIK  
7.93 A  
631-636  
631-655

7.1 A

286-61 661-223

J.E. BOYD

D. BOYD

661-679

2.6 A

4.6 A 425-787

C. MUELSMAN

Punderson Development Co., Inc.

24.488 Ac.

619-46

D. HAUTER

568-484

8.766 A

233 A  
232-445 M.H. CROW  
2.28 A  
233-741 J.M. DINGLE  
647-355 226 A  
M.C. HERENDSEN  
4 443-521  
A.M. VILLANUEVA 225  
425-773  
J.G. ALMOND  
P.J. D. ALEXANDER  
693-274 227 A  
131 A  
C.E.D. HUSKY

B. RALMAN  
291-610  
444-662

B. LEIGH  
889-897  
A. IOSTA

J.J. DONNELLY  
597-321  
3.868 Ac.

J. DONNELLY  
667-87

E.J. COLLINS  
667-234

21.7 Ac.

A.M. NEJBUN

THOMAS 667-90

outmen  
389-416  
454-452  
312-444

15-95 Ac.  
12-567 Ac.

2 A  
L.I. KUTINA  
532-610

312-386  
10 Ac.  
S.G.I. KUTINA

532 A

7.28 A

7.28 A

A. VALOSYN

4.54 A

12

29 A

154-371

R. FRIED

168-555

R. FRIED

7.78 A

BURTON W.P.

SCALE 1" = 300'

A	B	C	D
E	F	G	H
I	J	K	L
M	N	O	P

NEWBURY TWP.  
JAN. 1 1980

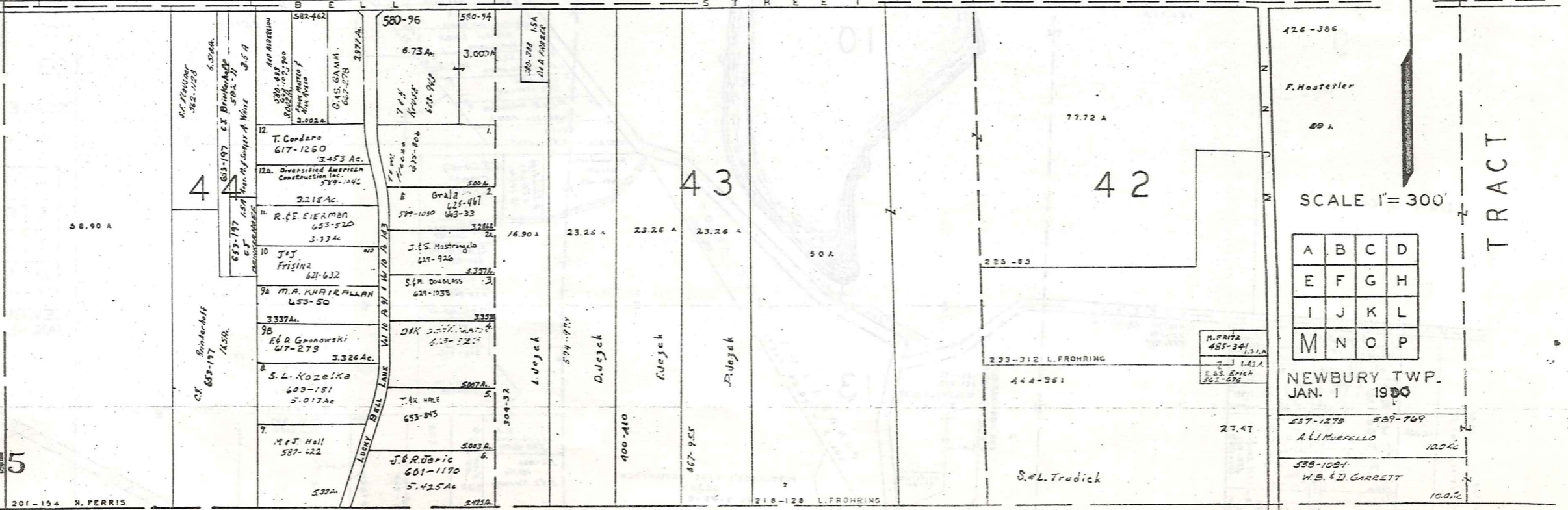
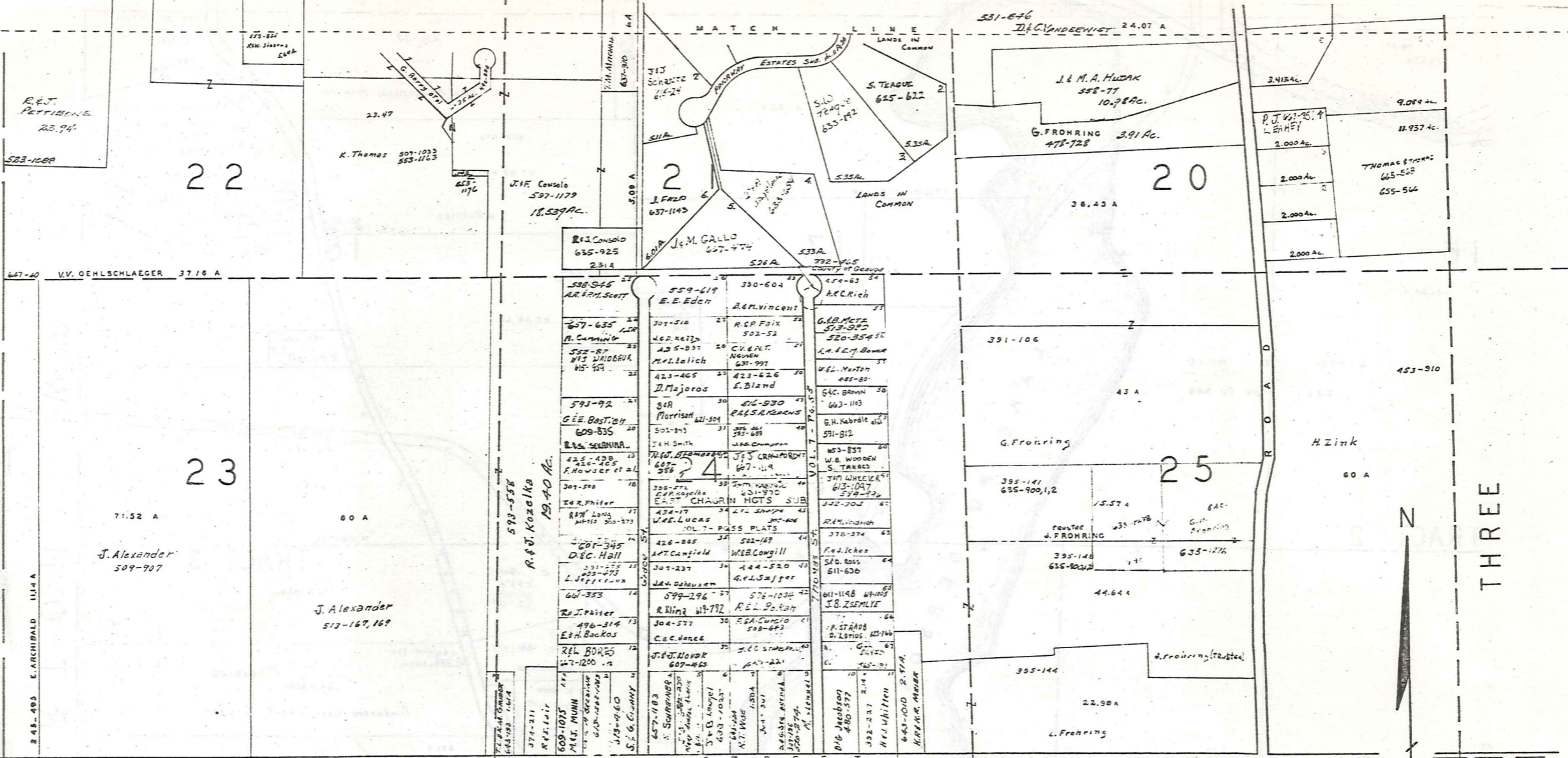
344

T O W N S H I P

R U S S E L L

A U B U R N

T O W N S H I P



A	B	C	D
E	F	G	H
I	J	K	L
M	N	O	P

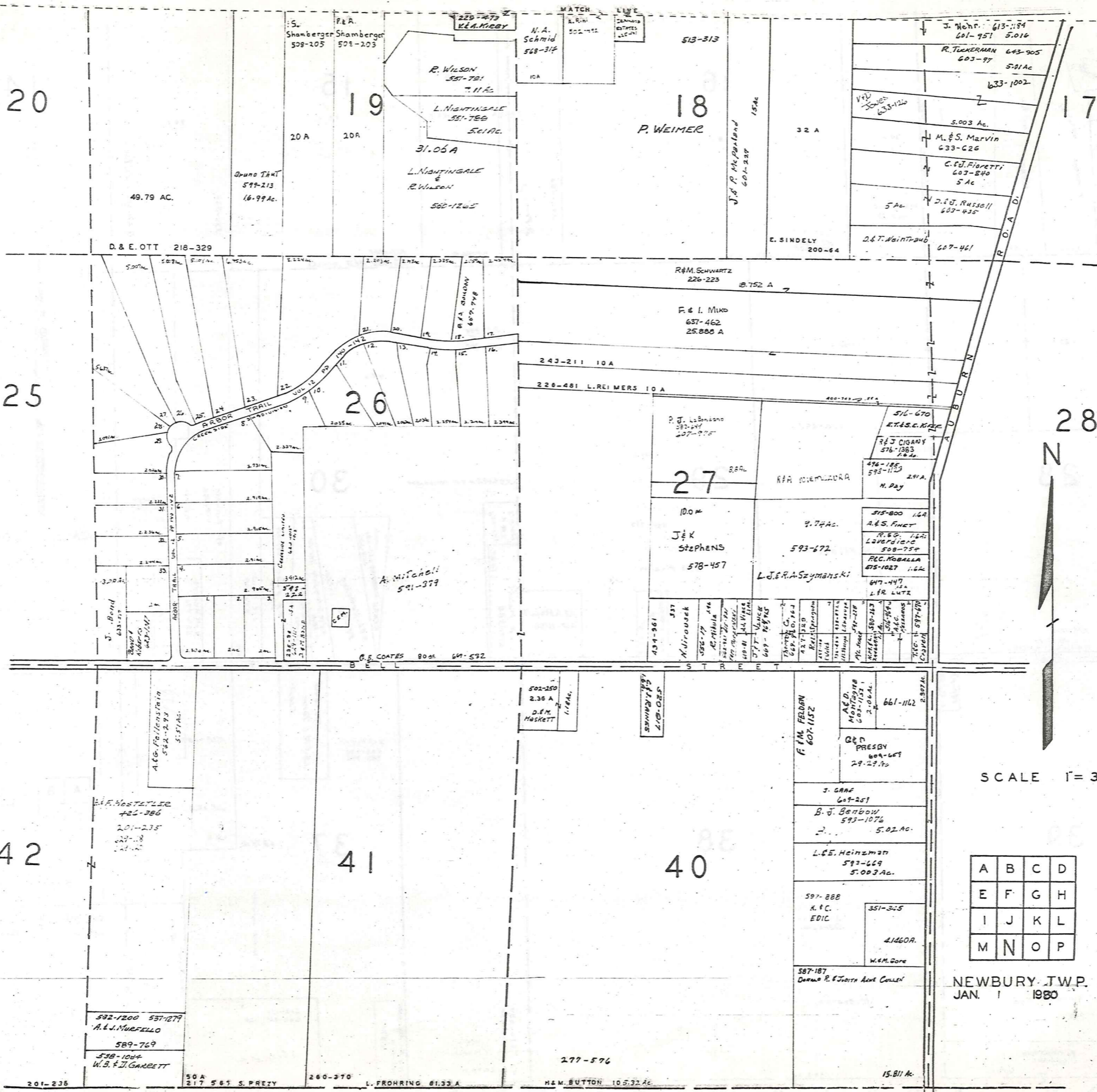
NEWBURY TWP.  
JAN. 1 1900

537-1275 589-769  
A. J. MURFELLO 120.00

538-1031  
W. S. & D. GARRETT 100.00

THREE

TRACT



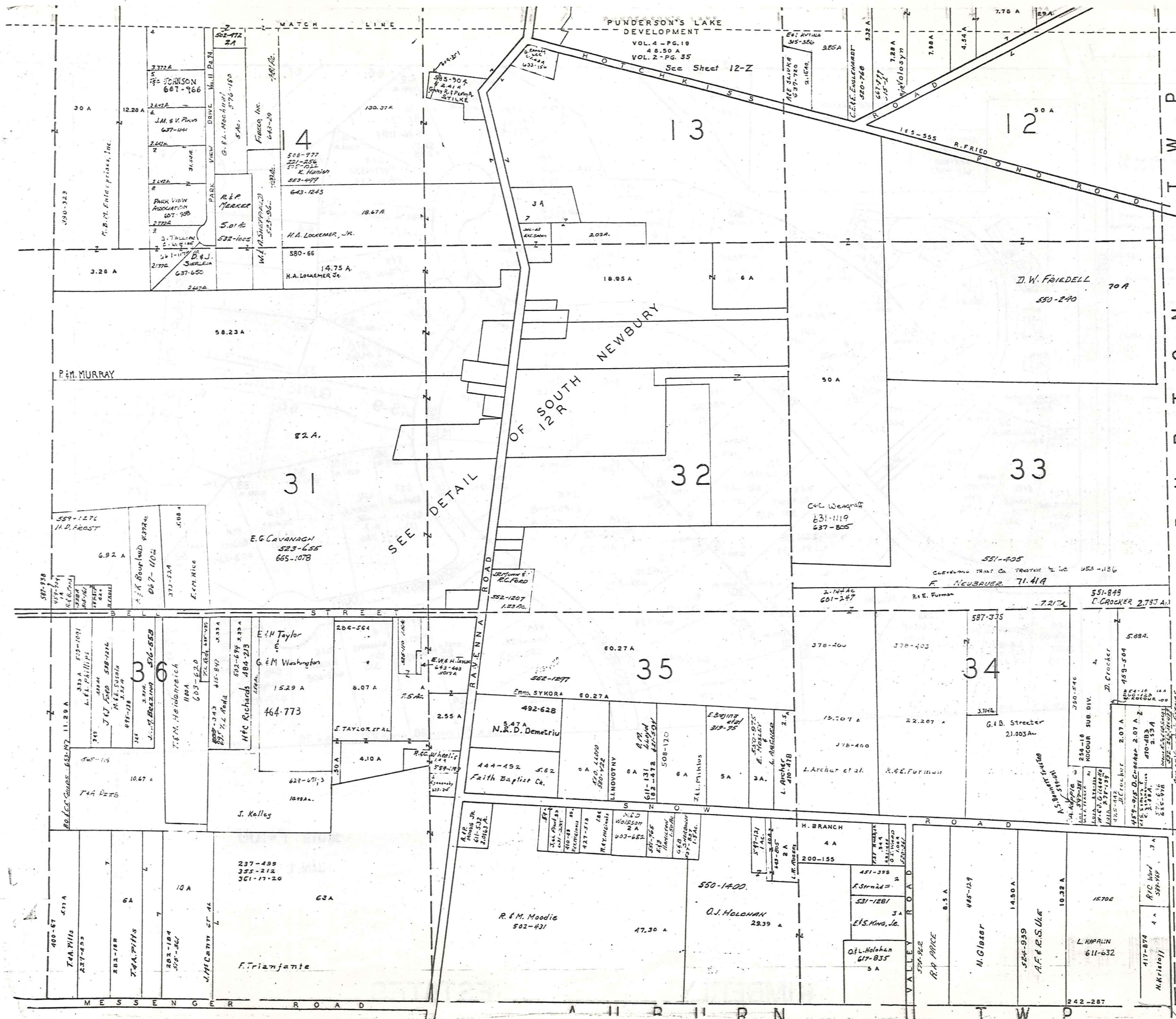
TRACT THREE

SCALE 1" = 300'


A	B	C	D
E	F	G	H
I	J	K	L
M	N	O	P

NEWBURY TWP.  
JAN. 1 1980





BURTON TWP.

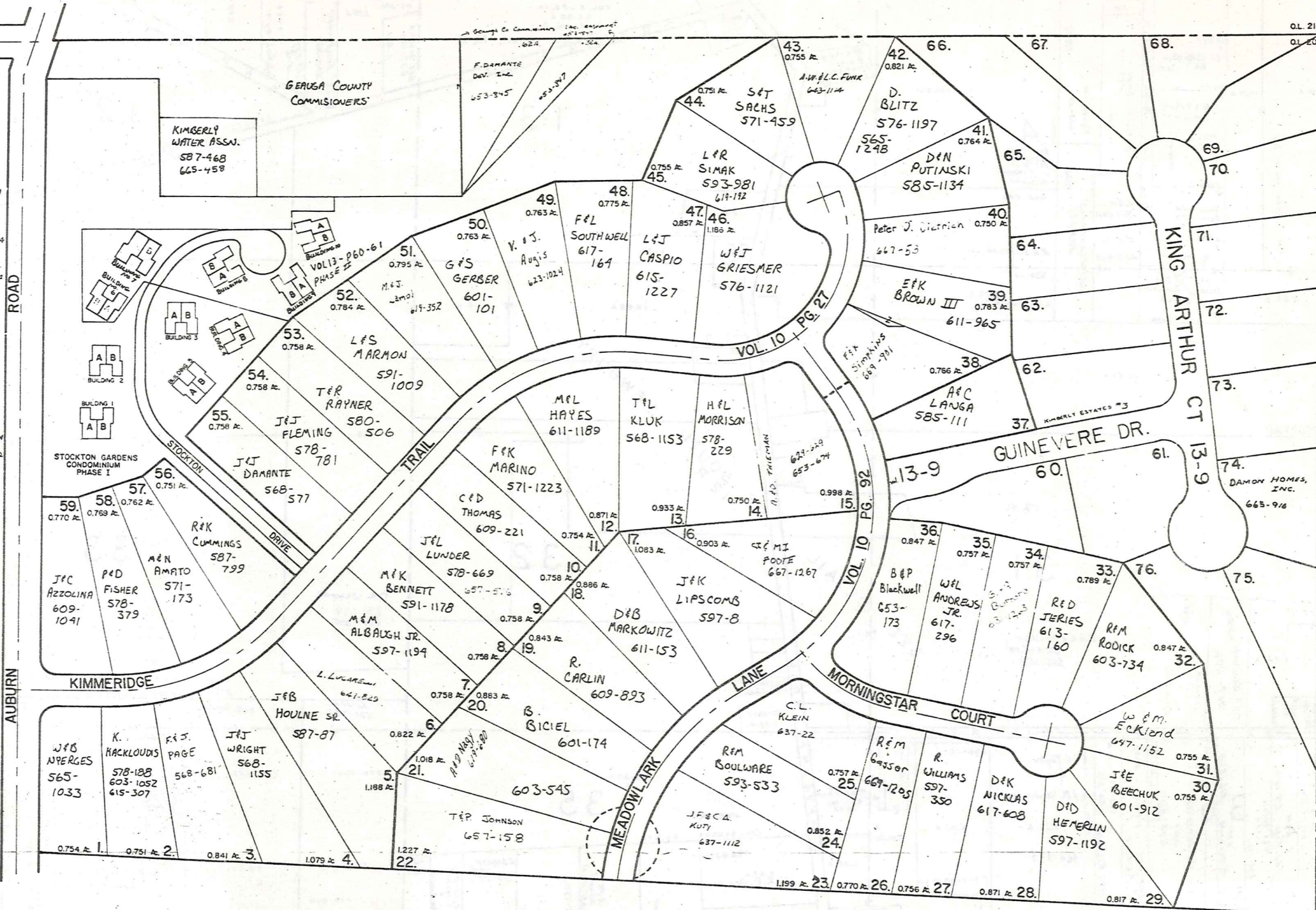


SCALE 1"=300'

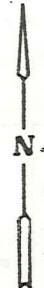
A	B	C	D
E	F	G	H
I	J	K	L
M	N	O	P

NEWBURY TWP.  
JAN 1 1900

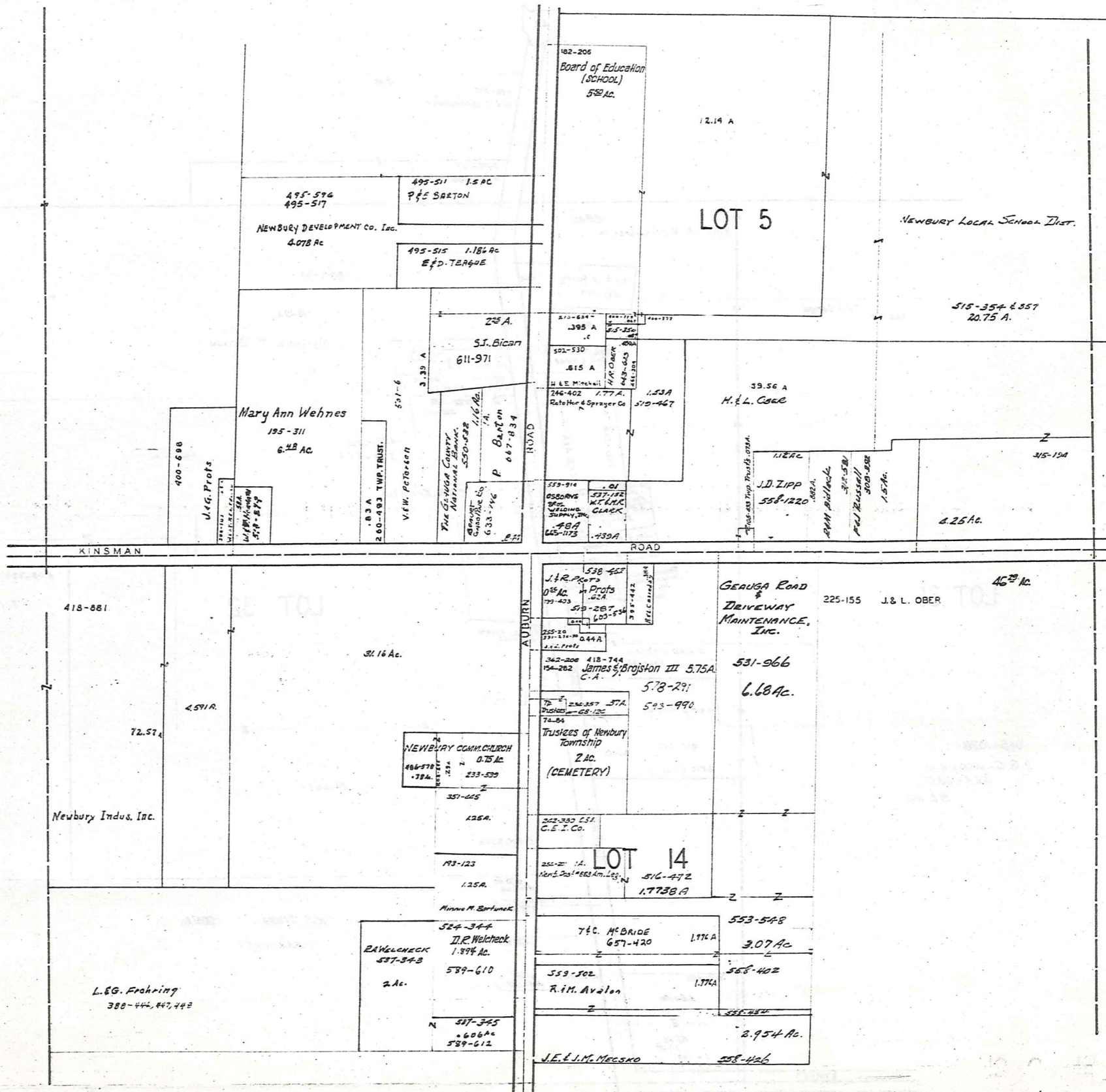
- BUILDING 1  
A T.M. BUDN 633-1021  
B B. MERYAR 633-1019
- BUILDING 2  
A G. GONDOLETT 644-5129  
B R. FLECKNER 647-620
- BUILDING 3  
A M.T. & C.M. WIGMS  
B W.S. VINCENT 643-4224
- BUILDING 4  
A S.S. ...  
B R.A. ... 47-002
- BUILDING 5  
A J. ... 647-63  
B
- BUILDING 6  
A  
B
- BUILDING 7  
A R.G. KENNY 667-59  
B
- BUILDING 8  
A  
B
- BUILDING 9  
A M. ... 667-704  
B J.S. ... 667-722
- BUILDING 10  
A  
B



scale 1"=100'  
JAN. 1, 1980



# NEWBURY T.P. CENTER

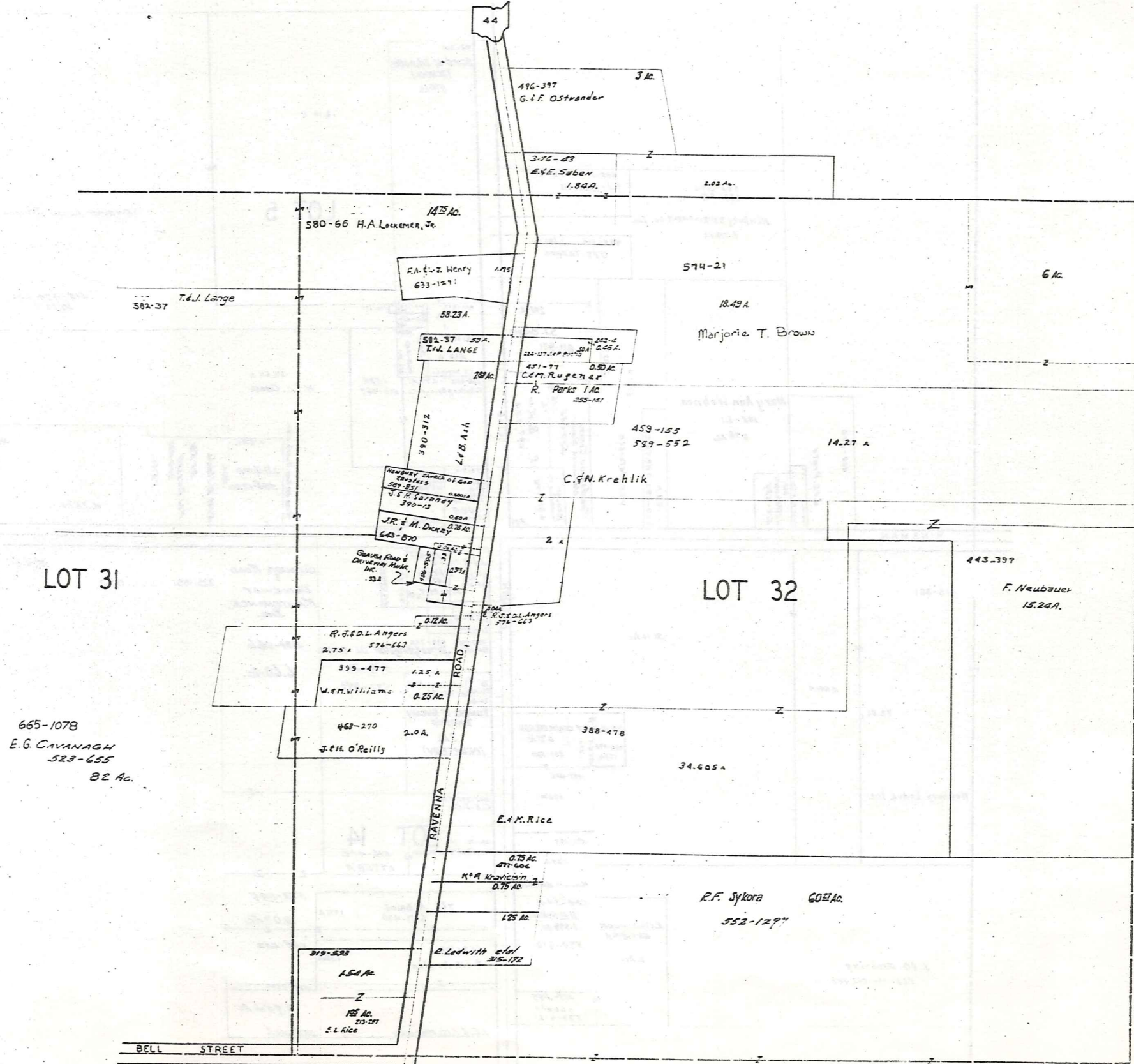


87

SCALE 1"=25' CH=165 FT.

JAN. 1, 1980

# NEWBURY TP. SOUTH NEWBURY

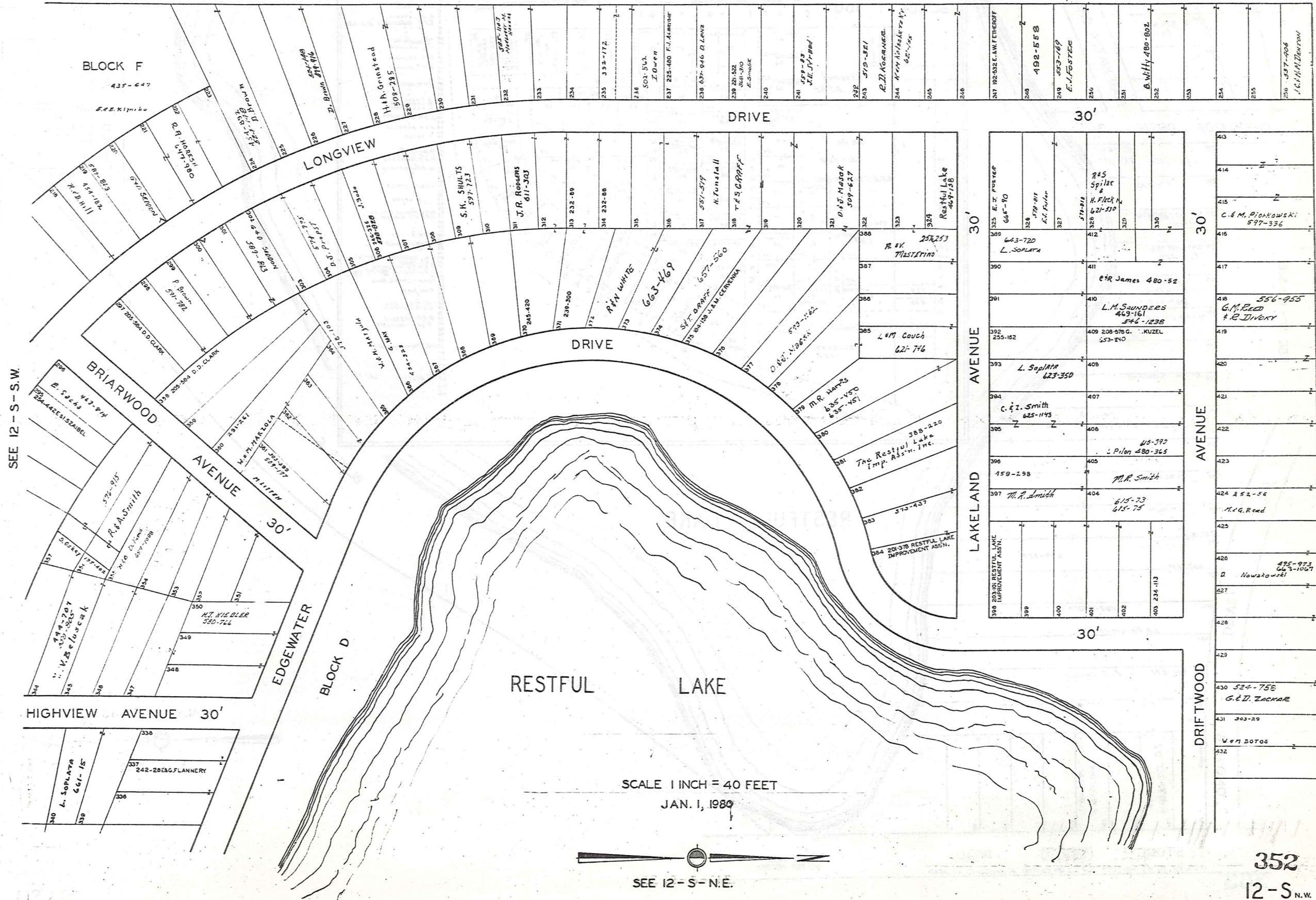


SCALE 1IN.=25CH.=165FT.

JAN 1, 1980

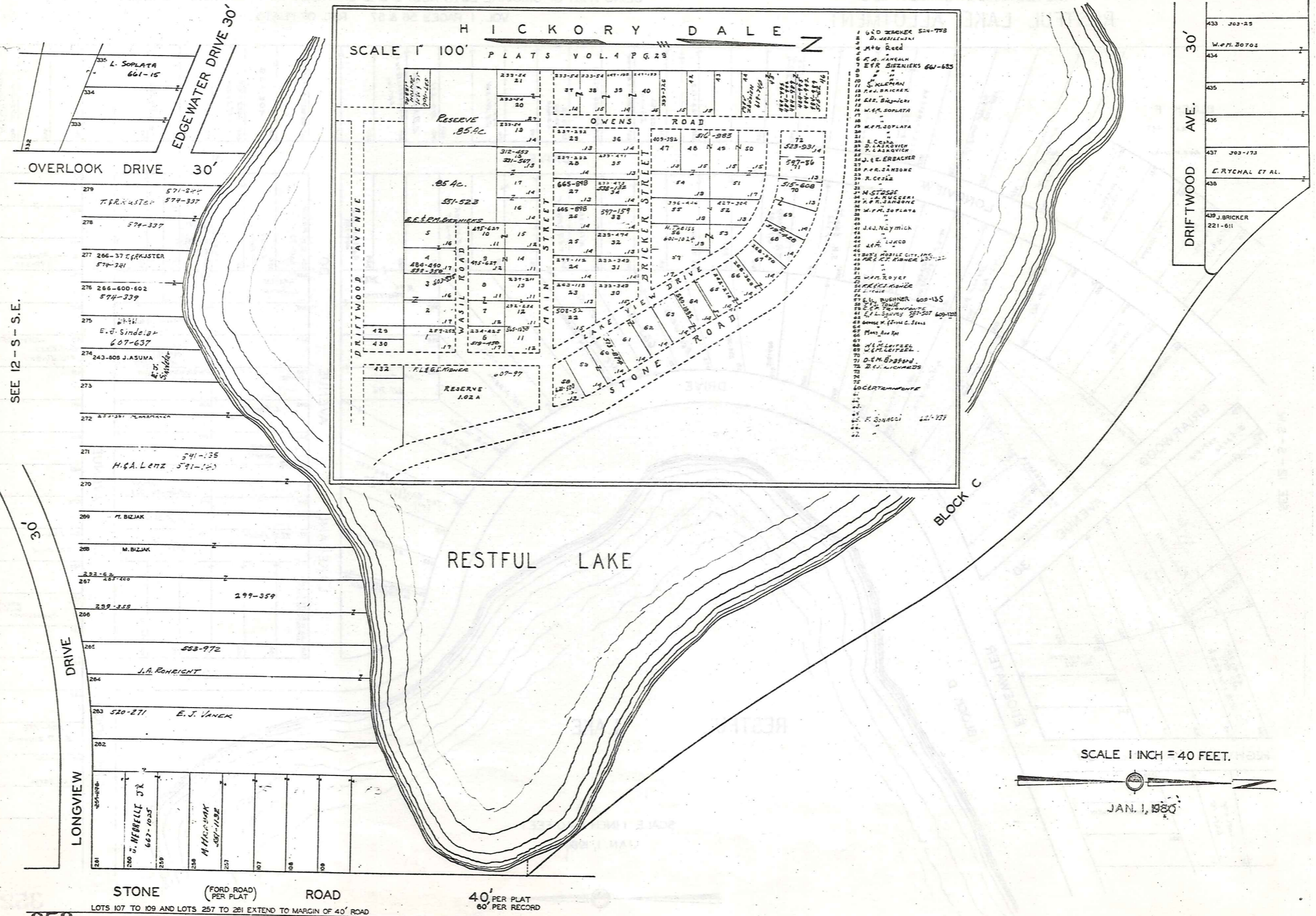
THE RELIANCE INVESTMENT CO.'S  
RESTFUL LAKE ALLOTMENT

BEING PART OF ORIGINAL LOTS NOS. 3 & 16 OF TRACT 2 NEWBURY TOWNSHIP  
VOL. 1 PAGES 56 & 57 REC. OF PLATS



THE RELIANCE INVESTMENT CO'S  
RESTFUL LAKE ALLOTMENT

BEING PART OF ORIGINAL LOTS NOS. 3 & 16 OF TRACT 2 NEWBURY TOWNSHIP  
SEE 12 - S NW VOL. 1 PAGES 56 & 57 REC. OF PLATS



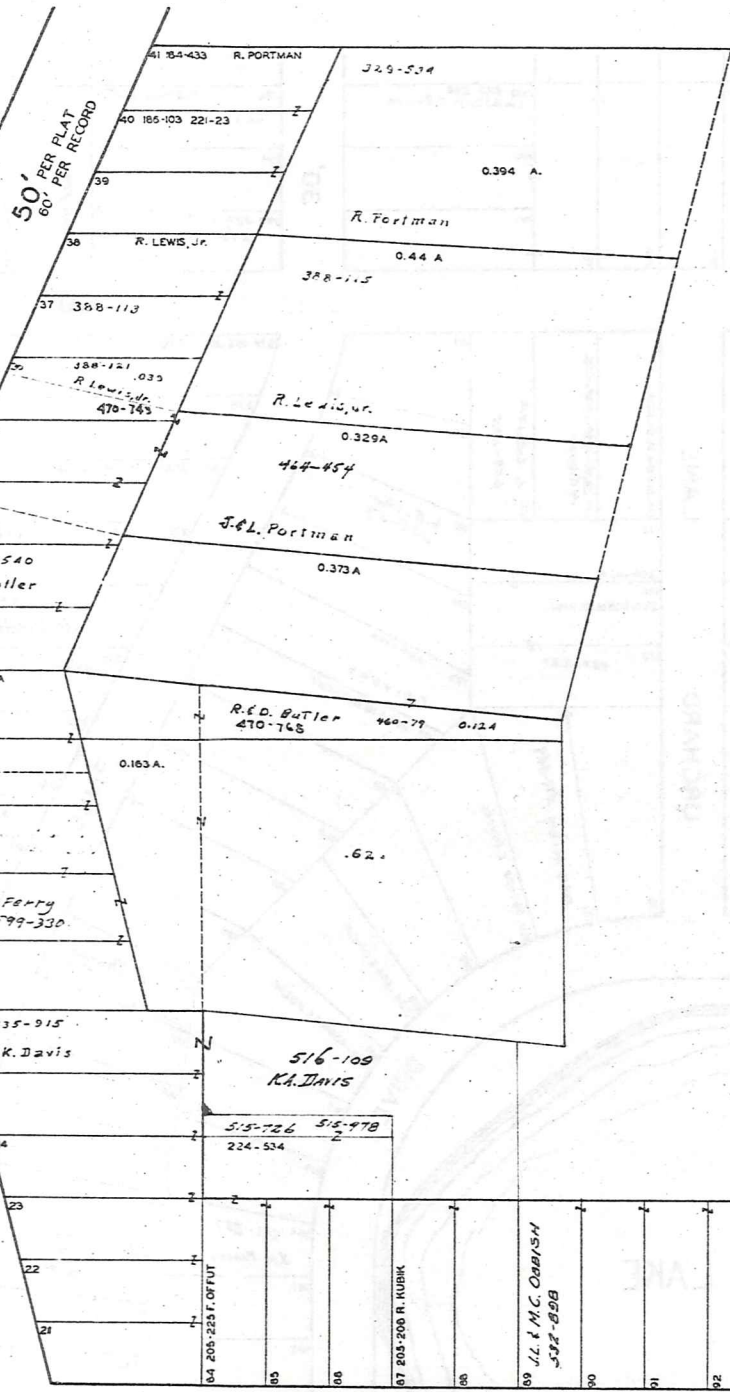
SEE 12 - S - S.E.

SCALE 1 INCH = 40 FEET.

JAN. 1, 1980

THE RELIANCE INVESTMENT CO'S  
RESTFUL LAKE ALLOTMENT

BEING PART OF ORIGINAL LOTS NOS. 3 & 16 OF TRACT 2 NEWBURY TOWNSHIP  
VOL. 1 PAGES 56 & 57 REC. OF PLATS



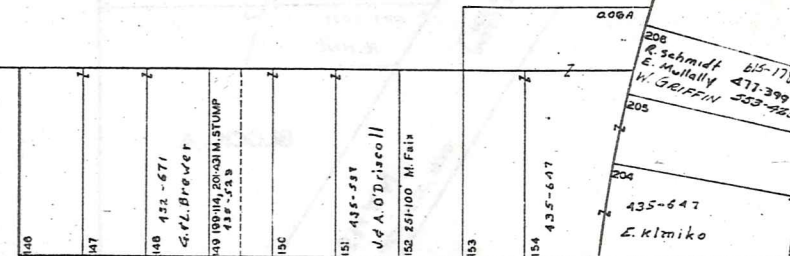
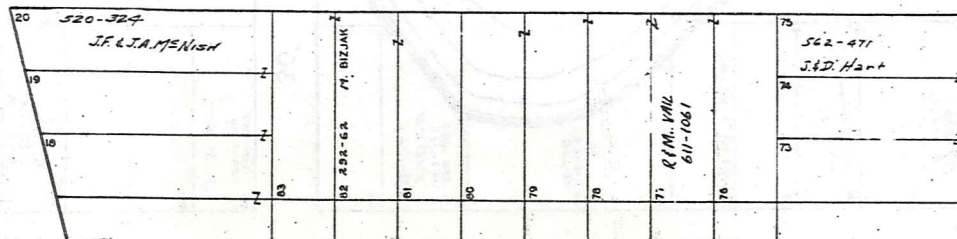
SCALE 1 INCH = 40 FEET



JAN. 1, 1980

BLOCK F

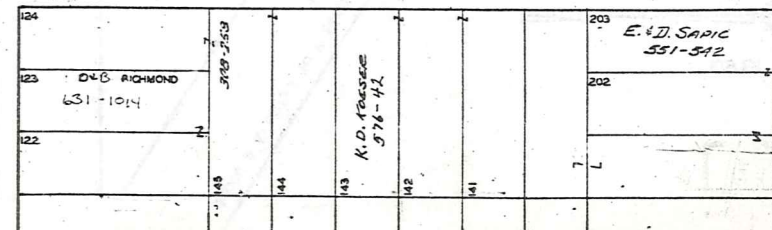
(MILES ROAD PER PLAT)  
KINSMAN ROAD  
LOTS 18 TO 41 INCLUSIVE EXTEND TO MARGIN OF 50' ROAD



HIGHVIEW AVENUE

AVENUE

30'



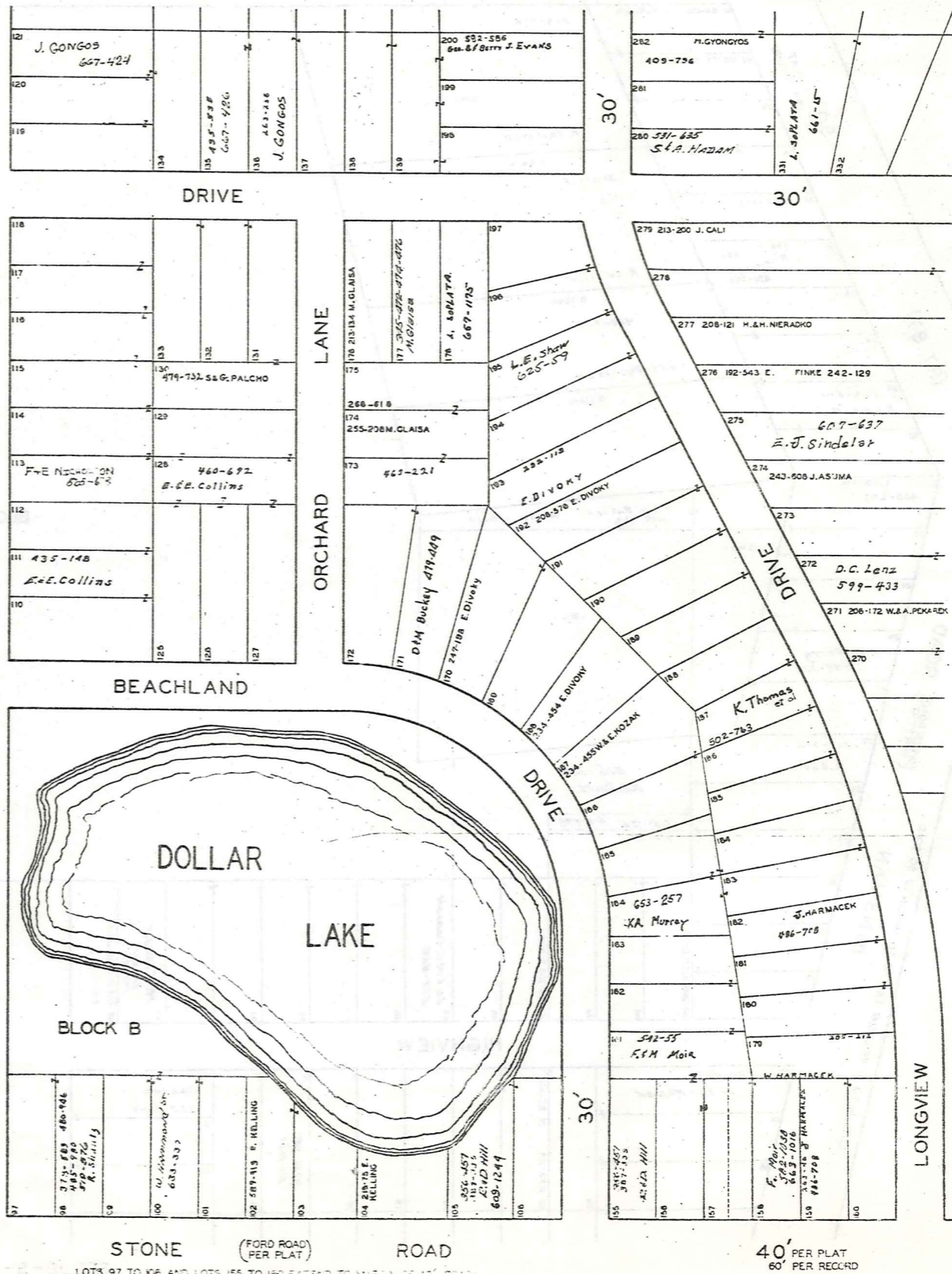
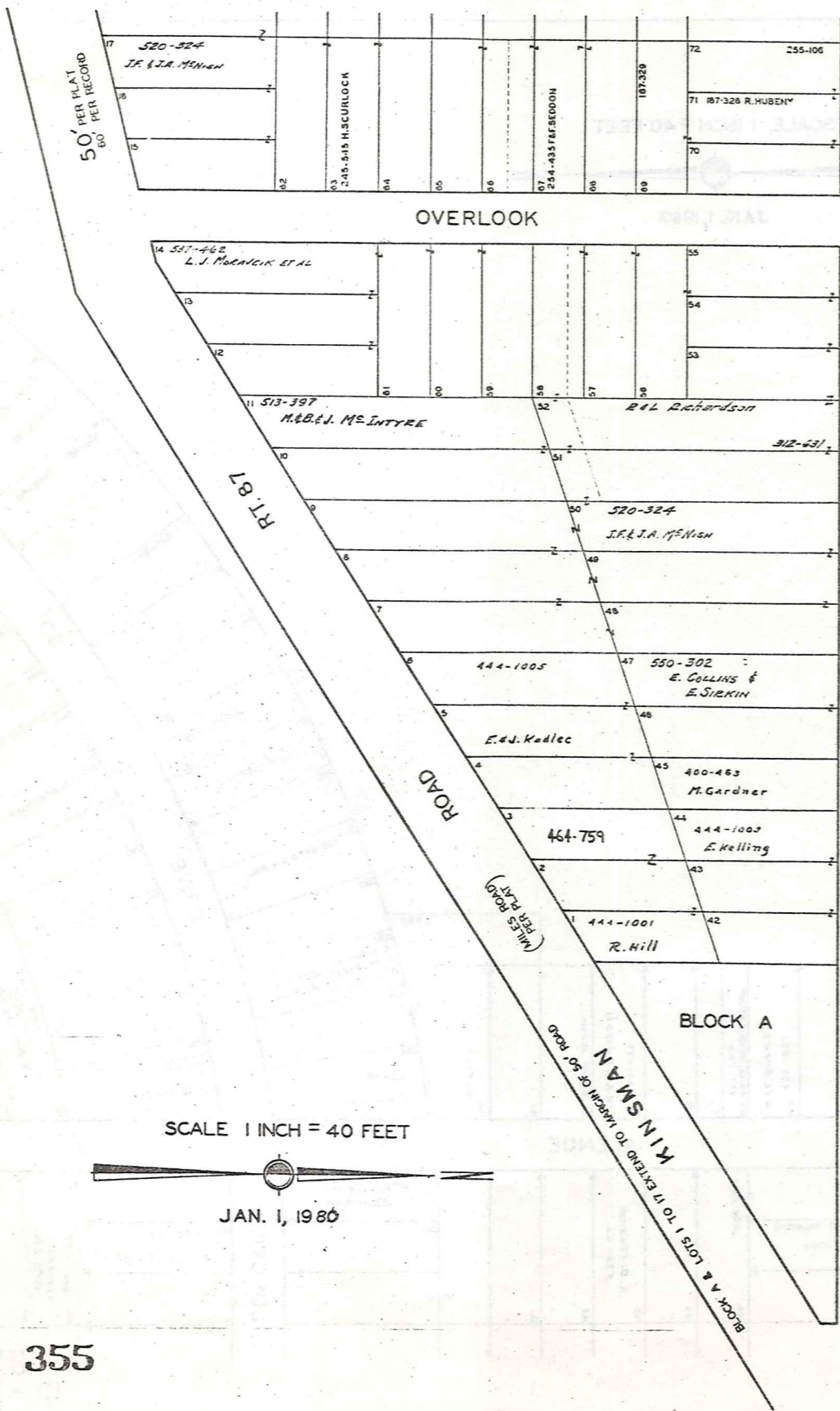
LONGVIEW

SEE 12-S-S.E.

THE RELIANCE INVESTMENT CO'S  
RESTFUL LAKE ALLOTMENT

BEING PART OF ORIGINAL LOTS NOS. 3 & 16 OF TRACT 2 NEWBURY TOWNSHIP  
VOL. 1 PAGES 56 & 57 REC. OF PLATS

SEE 12 - S - S.W.



SEE 12 - S - N.E.

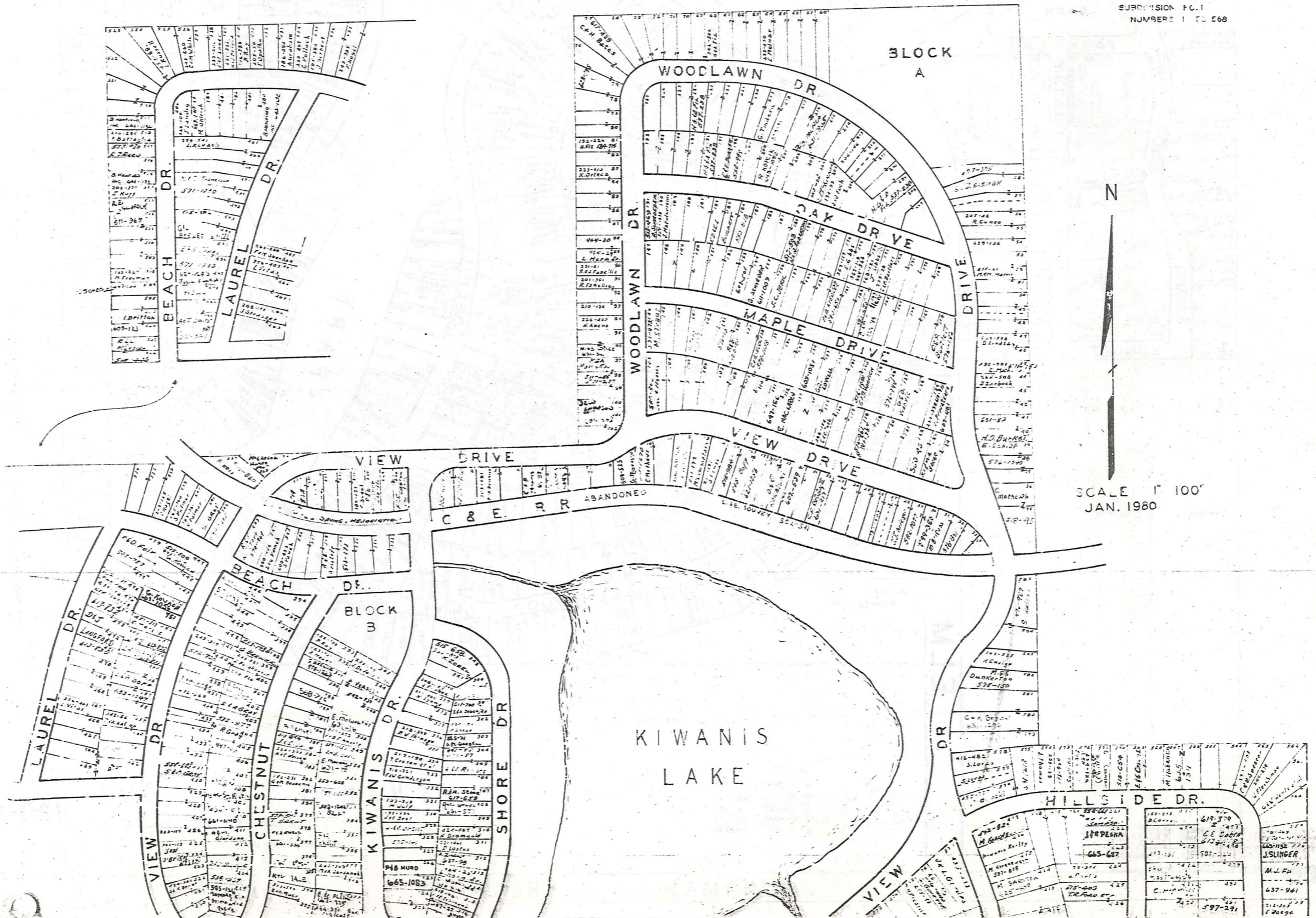
12-S.E.

# KIWANIS LAKE SUB.

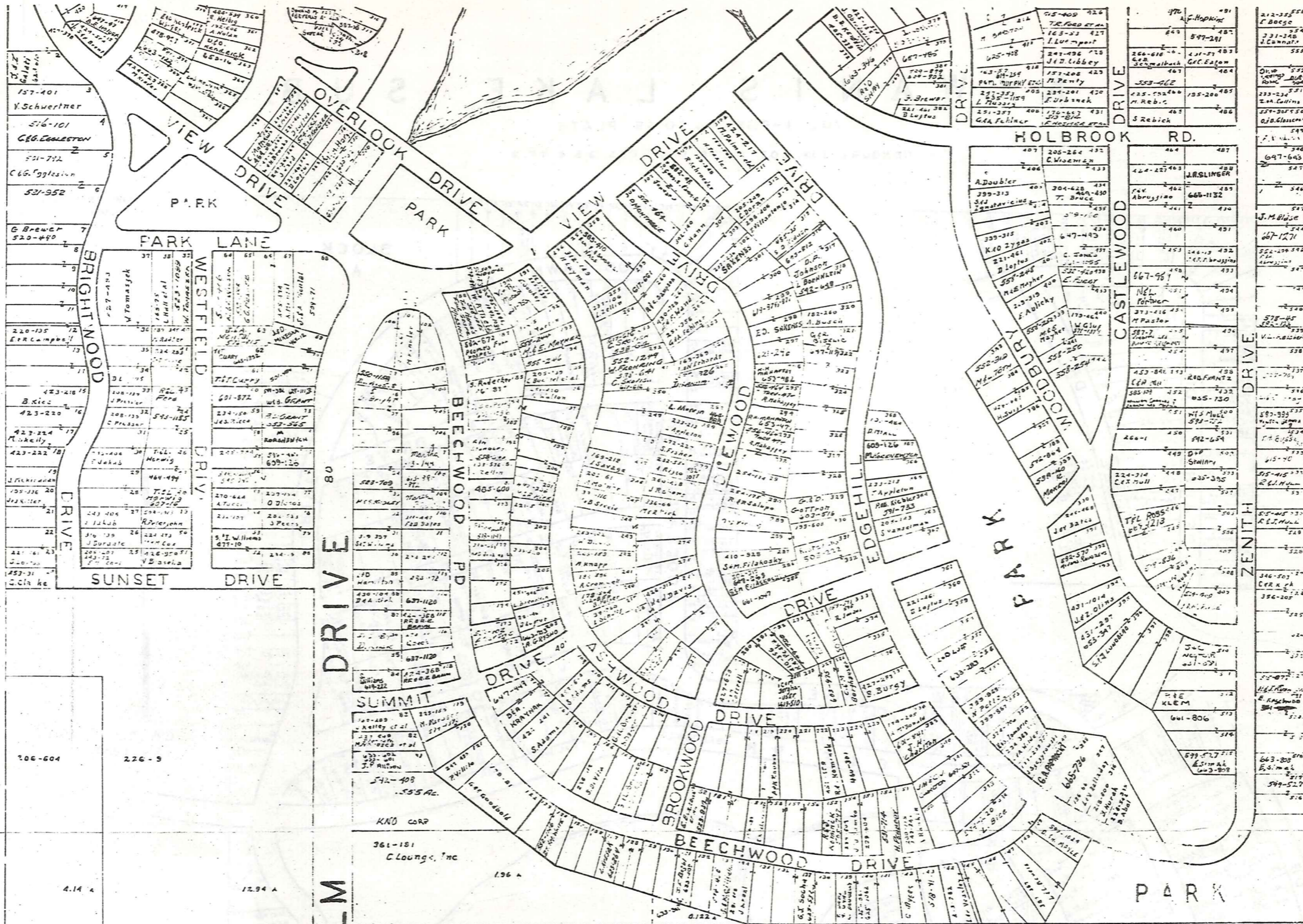
VOL. 1-PGS. 44 TO 49 PLATS

NEWBURY TWP. LOT 24 TR. 1 & LOTS 3 & 4 TR. 2

SUBDIVISION P.C. 1  
NUMBERS 1 TO 568



SCALE 1" = 100'  
JAN. 1980



JAN 1980

KIWANIS LAKE SUB

VOL. I - PGS. 44 TO 49 PLATS

SUBDIVISION NO. 2  
NUMBERS 1 TO 385

12-T-2

545-1246 1843 1934  
508-775 245  
507-1037

M. PITT 18/220  
J.M. HENNING 28/182  
E. BARNES 28/125  
P. KENNEDY 18/320  
E. STONE 18/320  
G. PITT 18/220

22.2 A

M. Hilger

C. Ricca

SCALE 1"



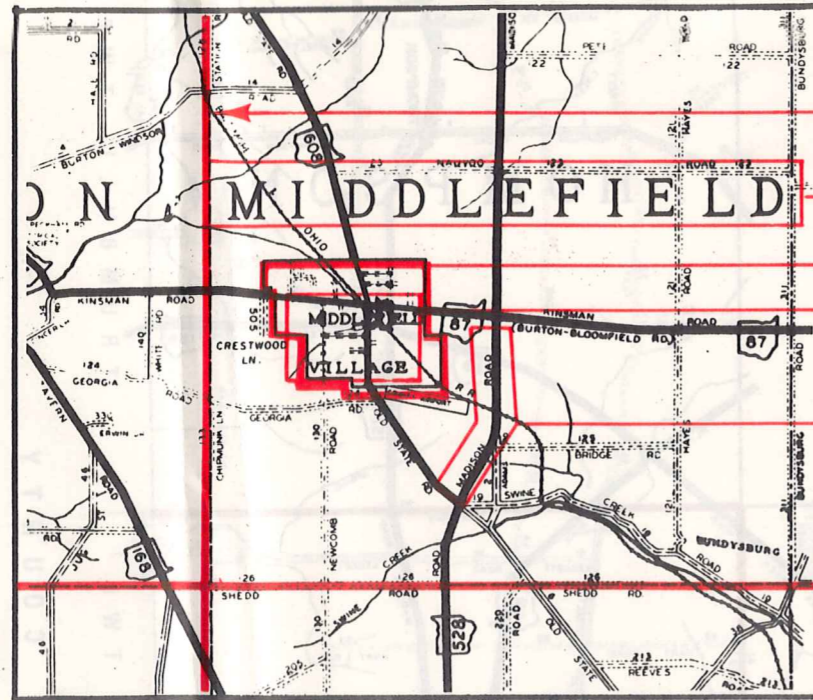
PUNDERSON'S  
DEVELOPMENT  
Vol. 2, Pgs. 35-19

No.	Name	Vol.	Page	No.	Name	Vol.	Page
38	J. & M. Fill	568	1151	53	"	"	"
39	Carl L. Sell	218	186	54	SM Geber	623	96
40	Henry J. Runser	237	331	55	C. Major	270	12
41	Ed. E. Beck	431	866	56	George B. Mejer	223	529
42	L. & B. Fiedler	533	214	57	J. Flavian	224	554
43	R. W. Minner	513	213	58	J. Schultze	607	63
44	E. Schmitt	512	539	59	J. Schultze	502	60
45	E. Kroffta	694	406	60	R. Schultze	474	445
46	L. Kroffta	809	404	61	G. E. Leigra	814	420
47	Arthur Janoar	218	512	62	"	508	690
48	Richard B. Minnichbauer	221	381	63	Peter Schmidt	425	691
49	J. Mucin	550	638	64	"	"	"
50	R. Schultz	474	493	65	"	"	"
51	G. B. Banto	503	599	66	"	"	"
52	"	"	"	67	"	"	"
53	"	"	"	68	"	"	"
54	"	"	"	69	"	"	"
55	"	"	"	70	E.	205	636
56	"	"	"	71	"	"	"
57	"	"	"	72	J. & R. Bantici	687	723
58	"	"	"	73	G. B. Banto	508	599
59	"	"	"	74	I. E. C. Musacchio	492	425
60	"	"	"	75	"	"	"
61	"	"	"	76	G. H. Hinkle	667	306
62	"	"	"	77	"	"	"
63	"	"	"	78	Maryt Mosier	556	821
64	"	"	"	79	"	"	"
65	"	"	"	80	"	"	"
66	"	"	"	81	"	"	"
67	"	"	"	82	"	"	"
68	"	"	"	83	"	"	"
69	"	"	"	84	P. M. Rowlands	637	260
70	"	"	"	85	"	"	"
71	"	"	"	"	"	"	"
72	"	"	"	"	"	"	"
73	"	"	"	"	"	"	"
74	"	"	"	"	"	"	"
75	"	"	"	"	"	"	"
76	"	"	"	"	"	"	"
77	"	"	"	"	"	"	"
78	"	"	"	"	"	"	"
79	"	"	"	"	"	"	"
80	"	"	"	"	"	"	"
81	"	"	"	"	"	"	"
82	"	"	"	"	"	"	"
83	"	"	"	"	"	"	"
84	"	"	"	"	"	"	"
85	"	"	"	"	"	"	"
86	"	"	"	"	"	"	"
87	"	"	"	"	"	"	"
88	"	"	"	"	"	"	"
89	"	"	"	"	"	"	"
90	"	"	"	"	"	"	"
91	"	"	"	"	"	"	"
92	"	"	"	"	"	"	"
93	"	"	"	"	"	"	"
94	"	"	"	"	"	"	"
95	"	"	"	"	"	"	"
96	"	"	"	"	"	"	"
97	"	"	"	"	"	"	"
98	"	"	"	"	"	"	"
99	"	"	"	"	"	"	"
100	"	"	"	"	"	"	"
101	"	"	"	"	"	"	"
102	"	"	"	"	"	"	"
103	"	"	"	"	"	"	"
104	"	"	"	"	"	"	"
105	"	"	"	"	"	"	"
106	"	"	"	"	"	"	"
107	"	"	"	"	"	"	"
108	"	"	"	"	"	"	"
109	"	"	"	"	"	"	"
110	"	"	"	"	"	"	"
111	"	"	"	"	"	"	"
112	"	"	"	"	"	"	"
113	"	"	"	"	"	"	"
114	"	"	"	"	"	"	"
115	"	"	"	"	"	"	"
116	"	"	"	"	"	"	"
117	"	"	"	"	"	"	"
118	"	"	"	"	"	"	"
119	"	"	"	"	"	"	"
120	"	"	"	"	"	"	"
121	"	"	"	"	"	"	"
122	"	"	"	"	"	"	"
123	"	"	"	"	"	"	"
124	"	"	"	"	"	"	"
125	"	"	"	"	"	"	"
126	"	"	"	"	"	"	"
127	"	"	"	"	"	"	"
128	"	"	"	"	"	"	"
129	"	"	"	"	"	"	"
130	"	"	"	"	"	"	"
131	"	"	"	"	"	"	"
132	"	"	"	"	"	"	"
133	"	"	"	"	"	"	"
134	"	"	"	"	"	"	"
135	"	"	"	"	"	"	"
136	"	"	"	"	"	"	"
137	"	"	"	"	"	"	"
138	"	"	"	"	"	"	"
139	"	"	"	"	"	"	"
140	"	"	"	"	"	"	"
141	"	"	"	"	"	"	"
142	"	"	"	"	"	"	"
143	"	"	"	"	"	"	"
144	"	"	"	"	"	"	"
145	"	"	"	"	"	"	"
146	"	"	"	"	"	"	"
147	"	"	"	"	"	"	"
148	"	"	"	"	"	"	"
149	"	"	"	"	"	"	"
150	"	"	"	"	"	"	"
151	"	"	"	"	"	"	"
152	"	"	"	"	"	"	"
153	"	"	"	"	"	"	"
154	"	"	"	"	"	"	"
155	"	"	"	"	"	"	"
156	"	"	"	"	"	"	"
157	"	"	"	"	"	"	"
158	"	"	"	"	"	"	"
159	"	"	"	"	"	"	"
160	"	"	"	"	"	"	"
161	"	"	"	"	"	"	"
162	"	"	"	"	"	"	"
163	"	"	"	"	"	"	"
164	"	"	"	"	"	"	"
165	"	"	"	"	"	"	"
166	"	"	"	"	"	"	"
167	"	"	"	"	"	"	"
168	"	"	"	"	"	"	"
169	"	"	"	"	"	"	"
170	"	"	"	"	"	"	"
171	"	"	"	"	"	"	"
172	"	"	"	"	"	"	"
173	"	"	"	"	"	"	"
174	"	"	"	"	"	"	"
175	"	"	"	"	"	"	"
176	"	"	"	"	"	"	"
177	"	"	"	"	"	"	"
178	"	"	"	"	"	"	"
179	"	"	"	"	"	"	"
180	"	"	"	"	"	"	"
181	"	"	"	"	"	"	"
182	"	"	"	"	"	"	"
183	"	"	"	"	"	"	"
184	"	"	"	"	"	"	"
185	"	"	"	"	"	"	"
186	"	"	"	"	"	"	"
187	"	"	"	"	"	"	"
188	"	"	"	"	"	"	"
189	"	"	"	"	"	"	"
190	"	"	"	"	"	"	"
191	"	"	"	"	"	"	"
192	"	"	"	"	"	"	"
193	"	"	"	"	"	"	"
194	"	"	"	"	"	"	"
195	"	"	"	"	"	"	"
196	"	"	"	"	"	"	"
197	"	"	"	"	"	"	"
198	"	"	"	"	"	"	"
199	"	"	"	"	"	"	"
200	"	"	"	"	"	"	"
201	"	"	"	"	"	"	"
202	"	"	"	"	"	"	"
203	"	"	"	"	"	"	"
204	"	"	"	"	"	"	"
205	"	"	"	"	"	"	"
206	"	"	"	"	"	"	"
207	"	"	"	"	"	"	"
208	"	"	"	"	"	"	"
209	"	"	"	"	"	"	"
210	"	"	"	"	"	"	"
211	"	"	"	"	"	"	"
212	"	"	"	"	"	"	"
213	"	"	"	"	"	"	"
214	"	"	"	"	"	"	"
215	"	"	"	"	"	"	"
216	"	"	"	"	"	"	"
217	"	"	"	"	"	"	"
218	"	"	"	"	"	"	"
219	"	"	"	"	"	"	"
220	"	"	"	"	"	"	"
221	"	"	"	"	"	"	"
222	"	"	"	"	"	"	"
223	"	"	"	"	"	"	"
224	"	"	"	"	"	"	"
225	"	"	"	"	"	"	"
226	"	"	"	"	"	"	"
227	"	"	"	"	"	"	"

Vol.	Page	No.	Name	Vol.	Page	No.	Name	Vol.	Page	No.	Name
63	427	199	J. M. Degro	505	371						
"	"	200	H. Hedjuk	505	805						
"	"	201	"	"	"						
513	322	202	"	"	"						
315	19	203	"	"	"						
"	"	204	EN Collins	667	68						
"	"	205	"	"	"						
331	353	206	"	"	"						
550	718	207	"	"	"						
"	"	208	R. G. Ogint	551	235						
"	"	209	"	552	95						
"	"	210	"	"	"						
"	"	211	"	"	"						
"	"	212	"	"	"						
"	"	213	M. Collins	663	719						
"	"	214	J. Schroeder	653	735						
"	"	215	J. Schroeder	"	"						
"	"	216	"	"	"						
"	"	217	L. & B. Santillo	643	216						
"	"	218	Helen Hajduk	255	591						
"	"	219	W. B. Campbell	647	841						
"	"	220	S. B. Harty	543	188						
"	"	221	"	"	"						
"	"	222	H. Derer	167	1282						
"	"	223	"	"	"						
491	724	224	M. Collins	661	244						
"	"	225	A. T. Bell	307	77						
242	218	226	"	"	"						
307	364	227	"	"	"						
"	"	228	R. G. Ogint	571	642						
"	"	229	"	"	"						
174	577	230	M. Grating	553	839						
437	736	231	"	"	"						
"	"	232	H. R. Ranner	576	352						
"	"	233	M. Glason	604	402						
568	475	234	Howard W. Martin	551	324						

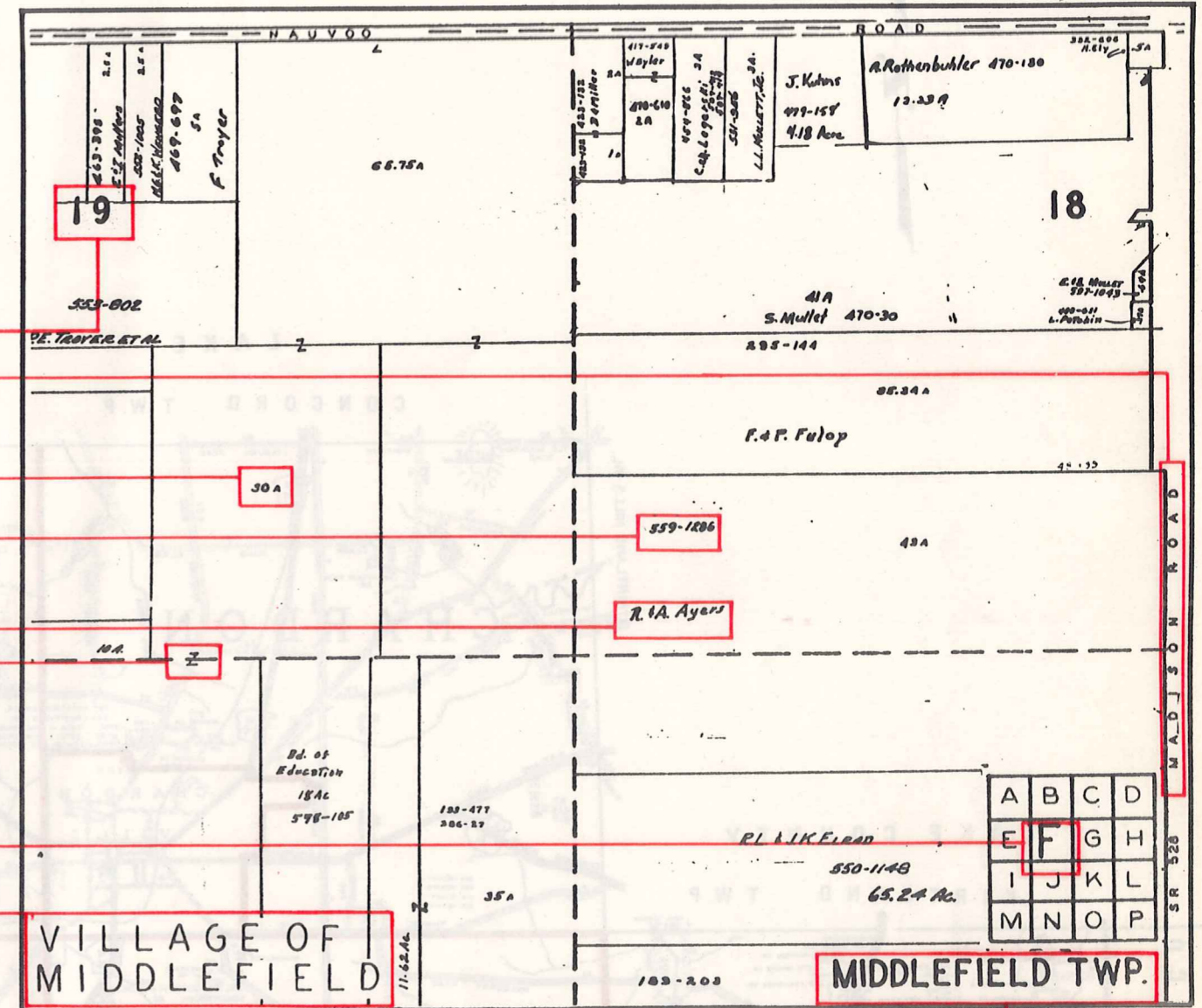
# Explanation and Use Sheet for Geauga County, Ohio

SAMPLE (PARTIAL) COUNTY INDEX MAP



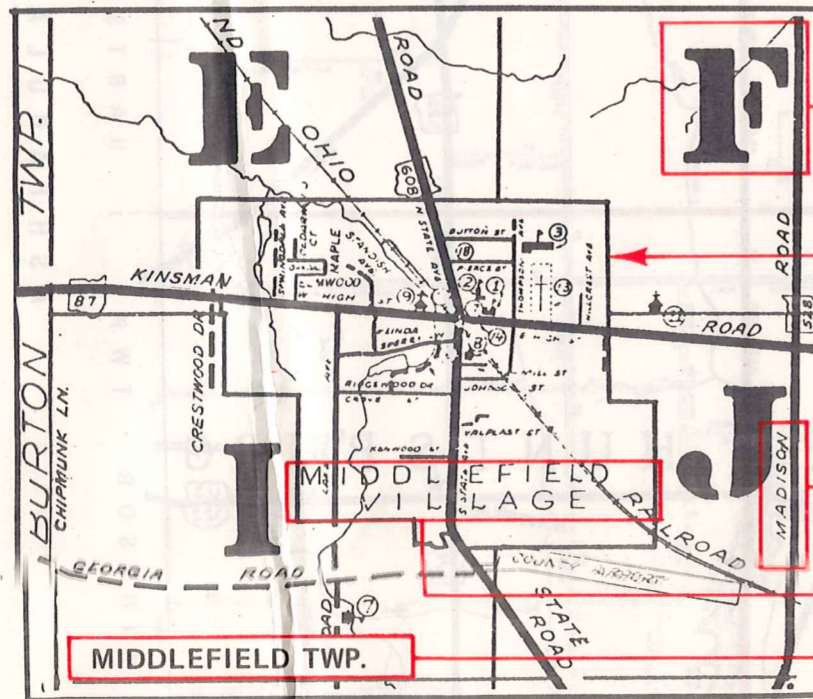
- Township Boundary
- Township Name
- Village Boundary
- Village Name
- Tract Lot Number
- Street Name
- Acreage
- Deed Book & Page
- Owners Name
- Denotes Continous Ownership

SAMPLE (PARTIAL) MAP PAGE



- Map Page Number
- Village Name
- Village Boundary
- Township Name

SAMPLE (PARTIAL) MUNICIPALITY INDEX MAP



- Street Name
- Village Name
- Township Name

## USE OF THE MAP VOLUME

1. LOCATE THE GENERAL AREA OF INTEREST ON THE COUNTY INDEX MAP, ATLAS PAGE 'B', AND NOTE THE MUNICIPALITY NAME (TOWNSHIP OR VILLAGE).
2. REFER TO THE TABLE OF CONTENTS, ATLAS PAGE 'C', AND NOTE THE BEGINNING ATLAS PAGE NUMBER FOR THE MUNICIPALITY OF INTEREST.
3. TURN TO THE PAGE INDICATED. ON THIS PAGE WILL APPEAR AN INDEX MAP FOR THAT MUNICIPALITY.
4. LOCATE THE GENERAL AREA OF INTEREST AND NOTE THE MAP PAGE NUMBER. THIS MAY BE EITHER A LETTER OR A NUMBER.
5. MAP PAGES ARE IN ALPHABETICAL (OR NUMERICAL) SEQUENCE FOLLOWING THE MUNICIPALITY INDEX MAP. FOLLOW SEQUENCE TO THE MAP PAGE INDICATED.
6. LOCATE SPECIFIC PARCEL OF INTEREST AND NOTE THE DESIRED INFORMATION.

NOTE: ON SOME MAPS YOU MAY BE REFERRED TO A DETAIL SHEET SHOWING AN ENLARGEMENT OF THE AREA. THESE MAPS ARE FOUND AT THE END OF THE REGULAR MAP PAGES IN EACH MUNICIPALITY IN EITHER ALPHABETICAL OR NUMERICAL SEQUENCE.

NOTE: CHARDON VILLAGE HAS TITLE SHEETS. TO LOCATE OWNERS NAME, NOTE THE PARCEL NUMBER, REFER TO THE TITLE PAGE FOLLOWING THE MAP OF INTEREST, FOLLOW NUMERICAL SEQUENCE TO THE PARCEL NUMBER OF INTEREST AND NOTE THE DESIRED INFORMATION. IN ALL OTHER MUNICIPALITIES THE OWNERS NAME APPEARS ON THE MAP PAGE.

This book is the property of REAL ESTATE DATA, INC. and is distributed by REDI under a leasing arrangement requiring return to REDI upon termination of the lease. REDI reserves the right to reclaim this book if found in the possession of any firm or person where possession was obtained through any unauthorized source.